



RETURNEE MONITORING AND NEEDS ASSESSMENTS

TABULATION REPORT



RETURNEE MONITORING AND NEEDS ASSESSMENTS

- Locations, Numbers, Demographic and Socio-Economic Characteristics, Living Conditions, and Needs -

Ministry of Displacement and Migration of Iraq & International Organization for Migration

Baghdad, March 2009

TABLE OF CONTENTS

<i>Introduction to IOM Returnee Monitoring and Needs Assessments</i>	7
<i>Methodology</i>	7
<i>Assessed (interviewed) returnee families by LOCATION</i>	8
Table 1: Number of returnee families interviewed by location - absolute numbers (1 of 4).....	8
Table 1: Number of returnee families interviewed by location - absolute numbers (3 of 4).....	10
Table 1: Number of returnee families interviewed by location - absolute numbers (4 of 4).....	11
<i>Assessed (interviewed) returnee families by DATE OF RETURN</i>	12
Table 2: Number of returnee families interviewed by month of return and current district - absolute numbers (1 of 2).....	12
Table 2: Number of returnee families interviewed by month of return and current district - absolute numbers (2 of 2).....	13
Table 3: Number of returnee families interviewed by month of return and current governorate (percentages).....	14
Chart 1: Trend of return - Returnee families per month for 4 governorates with highest number of interviewed families.....	14
Chart 2: Number of returnee families per month and cumulative number to date.....	14
Table 4: Number of returnee from abroad families interviewed by date of return and current district/location (absolute numbers).....	15
Chart 3: The trend of return for returned families from abroad by months	15
Table 5: Returnee families by current location and displacement location (percentages).....	16
Chart 4: Returnee families by actual site of return (original house / original neighborhood) by governorate (percentages).....	16
Table 6: Returnee families by actual site of return (original house / original neighborhood) by district/location - absolute numbers (1 of 2).....	17
Table 6: Returnee families by actual site of return (original house / original neighborhood) by district/location - absolute numbers (2 of 2).....	18
Table 7: Detailed age and sex breakdown of total assessed population (structure by age group, sex and total) and male / female, percentage by age and gender from total number of population (returnees)	19
Chart 5: Major age groups.....	19
Table 8: Total assessed population by major age groups by district/location – percentages (1 of 2).....	20
Table 9: Age and sex of heads of households - absolute numbers	22
Table 10: Age and sex of heads of household - percentages by age.....	22
Chart 6: Sex of Heads of the households	22
Table 12: Head of the family by gender, employment and active ability - absolute numbers	25
Table 13: Head of the family by gender, employment and active ability - percentages.....	25

Chart 7: Heads of household by sex and unemployment rate of total.....	25
Table 14: Religious breakdown of interviewed returnee families by district/location - absolute numbers and percentages (1 of 2).....	26
Table 14: Religious breakdown of interviewed returnee families by district/location - absolute numbers and percentages (2 of 2).....	27
<i>Return REASONS, PROPERTY STATUS and HOUSING</i>	28
Table 15: Return reasons of interviewed families by district/location – percentages (1 of 2)	28
Table 15: Return reasons of interviewed families by district/location (percentages) (2 of 2).....	29
Comparison between return reasons percentages from August 2008 till March 2009	30
Chart 8: Return Reasons for interviewed families - percentages	30
Table 16: Status of Non-movable property of interviewed returnee families by district/location – percentages (1 of 2).....	31
Table 16: Status of Non-movable property of interviewed returnee families by district/location – percentages (2 of 2).....	32
Chart 9: Status of Non-movable property of interviewed returnee families - percentages.....	32
Table 17: Status of movable property of interviewed returnee families by district/location – percentages (1 of 2).....	33
Table 17: Status of movable property of interviewed returnee families by district/location – percentages (2 of 2).....	34
Table 18: Housing condition of interviewed families by district/location – percentages (1 of 2).....	35
Table 18: Housing condition of interviewed families by district/location – percentages (2 of 2).....	36
Table 19: Housing condition of interviewed families by governorate - percentages	36
Chart 10: Housing condition of interviewed families - percentages.....	37
<i>ACCESS to ORGANIZED SUPPORT</i>	38
Table 20: Access to PDS (public distribution system) by interviewed families by district/location – percentages (1 of 2).....	38
Table 20: Access to PDS (public distribution system) by interviewed families by district/location percentages (2 of 2).....	39
Chart 11: Comparison in PDS Access of interviewed families - percentages	40
Table 21: Number of interviewed families that registered and received returnee grant by district/location - absolute numbers (1 of 2)	41
Table 21: Number of interviewed families that registered and received returnee grant by district/location - absolute numbers (2 of 2)	42
Table 22: Number of interviewed families that registered by authorities and received returnee grant by location – percentages in Baghdad governorate	43
<i>Access to SCHOOL</i>	44
Table 23: Do all your school age children attend school? School age 6 to 15 years old – primary & intermediate) by district/location (total numbers and percentages (1 of 2)	44

Table 23: Do all your school age children attend school? School age 6 to 15 years old – primary & intermediate) by district/location (total numbers and percentages (2 of 2)	45
Access to HEALTH	46
Table 24: Number of interviewed families according access to health care by district/location – percentages (1 of 2).....	46
Table 24: Number of interviewed families according access to health care by district/location – percentages (2 of 2).....	47
Chart 12: Comparison in Access to Health services for interviewed families – percentages	48
Chart 13: Comparison in Security in the region of interviewed families – percentages.....	49
Do you FEEL SAFE?	50
Table 25: Do you feel safe? Number of interviewed families by district/location percentages (1 of 2)	50
Table 25: Do you feel safe? Number of interviewed families by district/location percentages (2 of 2)	51
NEEDS	52
Table 26: Needs of returnee families - each presented as percentage of total families (1 of 2)	52
Table 26: Needs of returnee families - each presented as percentage of total families (2 of 2)	53
Chart 14: Most frequently stated needs by interviewed returnee families	54
ANNEX 1 - Number of returnees and their LOCATIONS	55
Table 1a . Number of returnee locations per governorate and estimated total returnee families / population based on MoDM / IOM returnee monitoring and needs assessments	55
Table 2a: Number of returnee families in Baghdad governorate and estimated total returnee population based on returnee monitoring and needs assessments by location: (1 Of 3)	56
Table 2a: Number of returnee families in Baghdad governorate and estimated total returnee population based on returnee monitoring and needs assessments by location: (2 Of 3)	57
Table 2a: Number of returnee families in Baghdad governorate and estimated total returnee population based on returnee monitoring and needs assessments by location: (3 Of 3)	58
Table 3a. Number of returnee families by governorate and estimated total returnee population based on IOM / MoDM returnee monitoring and needs assessments by location (1 of 12).....	59
Table 3a. Number of returnee families by governorate and estimated total returnee population based on IOM / MoDM returnee monitoring and needs assessments by location (3 of 12).....	61
Table 3a. Number of returnee families by governorate and estimated total returnee population based on IOM / MoDM returnee monitoring and needs assessments by location (4 of 12).....	62
Table 3a. Number of returnee families by governorate and estimated total returnee population based on IOM / MoDM returnee monitoring and needs assessments by location (7 of 12).....	65
Table 3a. Number of returnee families by governorate and estimated total returnee population based on IOM / MoDM returnee monitoring and needs assessments by location (8 of 12).....	66

Table 3a. Number of returnee families by governorate and estimated total returnee population based on IOM / MoDM returnee monitoring and needs assessments by location (9 of 12).....	67
Table 3a. Number of returnee families by governorate and estimated total returnee population based on IOM / MoDM returnee monitoring and needs assessments by location (10 of 12).....	68
Table 3a. Number of returnee families by governorate and estimated total returnee population based on IOM / MoDM returnee monitoring and needs assessments by location (11 of 12).....	69
Table 3a. Number of returnee families by governorate and estimated total returnee population based on IOM / MoDM returnee monitoring and needs assessments by location (12 of 12).....	70
Map 1a: Returnee locations	71
 <i>ANNEX 2 – Returnee Household interview form</i>	 73

Introduction :Returnee Monitoring and Needs Assessments

As IDP and refugee families continue to return slowly to Baghdad and other areas of Iraq, assessments of returnee families' situations and needs are vital for targeting assistance and understanding the returnee context. IOM, in cooperation with MoDM, has been monitoring returnee families in Baghdad since December 2007. In addition, IOM, through its IDP monitoring network, expanded returnee monitoring to other governorates in Iraq.

These assessments allow MoDM, IOM and other organizations to prioritize areas of operation, plan emergency responses, and design long-term, durable solutions to assist returnees as they return.

The current MoDM /IOM tabulation report presents detailed tables, statistics, and analysis of 3,072 returnee families, interviewed between 15 December 2007 to 12 February 2009 all over Iraq. Of these, 1,800 were interviewed in Baghdad. (See ANNEX 1 Table 1a)

Methodology

MoDM /IOM monitoring teams maintain a list of identified returnee locations with estimated numbers of returnee families, from which a percentage are interviewed. The list of locations is based on available information from MoDM returnee registration, MoDM and IOM monitors' field visits, UNHCR Rapid Assessments (snapshot) and other sources. The location list contains the following information: Governorate, District, Sub-district, Neighbourhood/place, Longitude, Latitude, Number of returnees from within Iraq, Number of returnees from abroad, and Source of information. IOM and MoDM encourage other organizations to provide information on returnee locations in Iraq.

Until February 12, 2009, a total of 765 locations with 49,464* returnee families (or an estimated 296,598 individuals) had been identified. Of these, 3,443 families (7%) have returned from abroad, and the remaining 46,021 (93%) have returned from internal displacement in Iraq. (See ANNEX 1).

Once locations and numbers of returnees are identified, MoDM and IOM monitors make field visits to conduct interviews with individual returnee families. In the course of these interviews, monitors complete a Returnee Needs Assessment form. (See a reprint of the form in ANNEX 2).

The Returnee Needs Assessment form provides a basis for both quantitative and qualitative analysis. On each topic there are closed (option) questions as well as open questions for detailed individual elaboration that will enable better understanding and allow improvement of the methodology as work progresses.

After completing the monitoring assessments in the location, the monitor fills in answers and observations on the questionnaire, which is then sent to IOM for database entry.

Data Analysis and Publication

Periodically, MoDM and IOM and present a detailed tabulation report from returnee monitoring. In addition, IOM releases a summary of findings from returnee monitoring and needs assessments together with other IDP monitoring reports. IOM displacement reports can be found at <http://www.iom-iraq.net/library.html#IDP>.

Upon request and given available resources, IOM and MoDM prepare specific analysis and mapping for interested users.

* *The number of returnee families presented in this report is not the total number of returnees in Iraq, but the summary number of returnee families for locations (villages and neighborhoods) for which the returnee monitoring team managed to collect data through particular sources as of the reporting date. With an increased number of sources and wider coverage of assessments, it is expected that this number will change in subsequent reports.*

Assessed (interviewed) returnee families by LOCATION

Table 1: Number of returnee families interviewed by location - absolute numbers (1 of 4)

Governorate	District	Location	Total families	Total individuals	Average family size	IDP returnee families (within Iraq)	Refugee returnee families (from abroad)
Iraq Total			3072	20637	6.7	2741	331
Anbar Total			127	1071	8.4	81	46
Anbar			2	18	9	1	1
Anbar	Al-Ka'im		4	33	8.2	3	1
Anbar	Al-Ka'im	Al `Ubaydi	2	13	6.5	2	
Anbar	Al-Ka'im	Sa`dah	1	7	7		1
Anbar	Al-Ka'im	Seada	1	10	10	1	
Anbar	Al-Rutba		2	13	6.5		2
Anbar	Al-Rutba	Al Askaree	3	21	7	2	1
Anbar	Ana	Al-Naser	2	15	7.5	1	1
Anbar	Ana	Rawa	7	57	8.1	5	2
Anbar	Falluja	Al `Amiriyah	8	70	8.8	5	3
Anbar	Falluja	Al Askari	2	11	5.5	1	1
Anbar	Falluja	Al Dhubat Quarter	2	14	7	2	
Anbar	Falluja	Al Fallujah	1	8	8	1	
Anbar	Falluja	Al Karmah	7	64	9.1	4	3
Anbar	Falluja	Al Mualmeen	6	48	8	4	2
Anbar	Falluja	Al-andalus	2	23	11.5	2	
Anbar	Falluja	Al-jamhuriya	2	20	10	2	
Anbar	Falluja	Al-Shuhadaa	3	27	9	1	2
Anbar	Falluja	As Saqlawiyah	2	28	14	1	1
Anbar	Falluja	Hay Al-resala	1	17	17	1	
Anbar	Falluja	Hiy Al-ahlee	3	25	8.3	2	1
Anbar	Falluja	Muallimeen-2	3	24	8	2	1
Anbar	Falluja	Nazal	7	52	7.4	4	3
Anbar	Falluja	Neeamiya	2	12	6	1	1
Anbar	Haditha		2	18	9	1	1
Anbar	Heet	Al Baker	1	10	10		1
Anbar	Ramadi		7	55	7.9	3	4
Anbar	Ramadi	Al Jumhuri	3	27	9	1	2
Anbar	Ramadi	Al Khaldeya	7	60	8.6	5	2
Anbar	Ramadi	Al Malab/Yarmook	6	37	6.2	5	1
Anbar	Ramadi	Al Shurta and 20th street	5	44	8.8	3	2
Anbar	Ramadi	Al-thubat-1	3	30	10	2	1
Anbar	Ramadi	Hiy 30 July	2	16	8	1	1
Anbar	Ramadi	Ramadi	4	37	9.2	3	1
Anbar	Ramadi	Tameem	8	72	9	5	3
Anbar	Ramadi	Warar	4	35	8.8	4	
Babylon Total			33	198	6	28	5
Babylon	Al-Mahawil	Sikandariyeh	23	132	5.7	22	1
Babylon	Al-Musayab	Jurf as Sakhr	9	61	6.8	6	3
Babylon	Hilla	Hilla	1	5	5		1
Baghdad Total			1800	10434	5.8	1684	116
Baghdad	Abu Ghraib		32	217	6.8	32	
Baghdad	Abu Ghraib	Abu Gharaib	11	124	11.3	11	
Baghdad	Abu Ghraib	Hay Al-Shuhada'a	1	7	7	1	
Baghdad	Adhamiya / Istiqlal	Al Akhtal	9	50	5.6		9
Baghdad	Adhamiya / Istiqlal	Al Bada'a village	12	69	5.8	12	
Baghdad	Adhamiya / Istiqlal	Al Harra	26	116	4.5	24	2
Baghdad	Adhamiya / Istiqlal	Al khan	6	24	4	6	
Baghdad	Adhamiya / Istiqlal	Al safena	4	22	5.5	4	
Baghdad	Adhamiya / Istiqlal	Al Sha'ab	10	45	4.5	10	
Baghdad	Adhamiya / Istiqlal	Al shamasea	3	14	4.7	3	
Baghdad	Adhamiya / Istiqlal	Al Sumood	26	124	4.8	26	
Baghdad	Adhamiya / Istiqlal	Al-Hussainiya	5	23	4.6	5	
Baghdad	Adhamiya / Istiqlal	Hay Al Qudus	9	54	6	9	
Baghdad	Adhamiya / Istiqlal	Kadiriyah	13	84	6.5	13	
Baghdad	Adhamiya / Istiqlal	Rageba khatoon	8	38	4.8	4	4
Baghdad	Adhamiya / Istiqlal	Rashidiya	91	520	5.7	91	

Table 1: Number of returnee families interviewed by location - absolute numbers (2 of 4)

Governorate	District	Location	Total families	Total individuals	Average family size	IDP returnee families (within Iraq)	Refugee returnee families (from abroad)
Baghdad	Al Resafa	Abu Nuwas	1	1	1		1
Baghdad	Al Resafa	Al Ameen	5	24	4.8	5	
Baghdad	Al Resafa	Al Kamaliya	16	90	5.6	16	
Baghdad	Al Resafa	Al Sadir City	62	343	5.5	62	
Baghdad	Al Resafa	Al Za'faraneyya	34	204	6	34	
Baghdad	Al Resafa	Diyala	2	5	2.5	2	
Baghdad	Al Resafa	Jumhuriya	1	7	7	1	
Baghdad	Al Resafa	Kamaliya	27	136	5	27	
Baghdad	Al Resafa	Keeylani	1	7	7	1	
Baghdad	Al Resafa	Nidal	2	11	5.5	2	
Baghdad	Karkh		1	4	4		1
Baghdad	Karkh	Uwayrij	41	297	7.2	41	
Baghdad	Karkh	Adwaniyah	26	165	6.3	25	1
Baghdad	Karkh	Al Dola'y	1	11	11	1	
Baghdad	Karkh	Al Forat	35	227	6.5	34	1
Baghdad	Karkh	Al Ghazaliya	8	47	5.9	8	
Baghdad	Karkh	AL Khadra'a	5	19	3.8		5
Baghdad	Karkh	Al Saydeya	42	211	5	37	5
Baghdad	Karkh	Al Yarmok	12	61	5.1		12
Baghdad	Karkh	Al-Ahnaf/Masabeeh	10	49	4.9	10	
Baghdad	Karkh	Al-Ahnaf/Rikayah	38	243	6.4	38	
Baghdad	Karkh	Albo_A'itha	45	251	5.6	45	
Baghdad	Karkh	Ameriya	33	161	4.9	24	9
Baghdad	Karkh	Andalus	8	37	4.6		8
Baghdad	Karkh	A'rab jboor	28	169	6	28	
Baghdad	Karkh	Dora	17	74	4.4	13	4
Baghdad	Karkh	Forat/Swaib	12	69	5.8	12	
Baghdad	Karkh	Harbiya/Huriya	65	335	5.2	65	
Baghdad	Karkh	Hateen	21	116	5.5	18	3
Baghdad	Karkh	Hay Al A'del	10	52	5.2	9	1
Baghdad	Karkh	Hay Al Jama'a	3	10	3.3	3	
Baghdad	Karkh	Hay Al Jihad	55	293	5.3	55	
Baghdad	Karkh	Hey Dragh	14	76	5.4		14
Baghdad	Karkh	Hoor Rajab	22	142	6.5	22	
Baghdad	Karkh	Jaza'ir	12	78	6.5	11	1
Baghdad	Karkh	Mutanabi	16	62	3.9		16
Baghdad	Karkh	Nur / Shoa'la	8	54	6.8	8	
Baghdad	Karkh	Qadisiya	8	40	5		8
Baghdad	Karkh	Qarait Alabatta	13	102	7.8	13	
Baghdad	Karkh	Rasheed	9	47	5.2	9	
Baghdad	Karkh	Risalah	7	40	5.7	7	
Baghdad	Karkh	Sahat Al-Shuhada'a	17	76	4.5	17	
Baghdad	Karkh	Sheikh Marouf / Sheikh Bashar	107	603	5.6	105	2
Baghdad	Karkh	Suq AlHadadeen	17	77	4.5	17	
Baghdad	Karkh	Washshash Village	6	30	5		6
Baghdad	Mada'in	Al - Wardiyah	93	588	6.3	93	
Baghdad	Mada'in	Al Saheroon	31	180	5.8	31	
Baghdad	Mada'in	Hay Al Wehdah	82	536	6.5	82	
Baghdad	Mada'in	Ja'ara/ Al-Hardaniya	155	910	5.9	155	
Baghdad	Mada'in	Mada'in	9	47	5.2	9	
Baghdad	Mada'in	Toaitha	15	63	4.2	15	
Baghdad	Mahmoudiya		20	133	6.6	20	
Baghdad	Mahmoudiya	Al Latifiyah	15	131	8.7	15	
Baghdad	Mahmoudiya	Hay Murtatha	16	89	5.6	13	3
Baghdad	Mahmoudiya	Qariat Al Alimeyeh	9	55	6.1	9	
Baghdad	Mahmoudiya	Qariat Nabisheet	35	213	6.1	35	
Baghdad	Mahmoudiya	Yusufiya	10	84	8.4	10	
Baghdad	Taji	Sabi Al Bur	121	718	5.9	121	
Basrah Total			26	259	10	26	0
Basrah	Abu Al-Khaseeb	Abu al Khasib	1	7	7	1	
Basrah	Abu Al-Khaseeb	Bab midan	2	24	12	2	
Basrah	Abu Al-Khaseeb	Bab sulaiman	3	35	11.7	3	
Basrah	Abu Al-Khaseeb	Gegor	2	28	14	2	
Basrah	Abu Al-Khaseeb	Hamdan	1	7	7	1	
Basrah	Al-Zubair	Az Zubayr	3	18	6	3	
Basrah	Basrah	Al Hyyaniyah	2	18	9	2	
Basrah	Basrah	Al Qabla	2	16	8	2	
Basrah	Basrah	Al-meshraq al-qadeem	4	52	13	4	
Basrah	Basrah	Basrah	6	54	9	6	

Table 1: Number of returnee families interviewed by location - absolute numbers (3 of 4)

Governorate	District	Location	Total families	Total individuals	Average family size	IDP returnee families (within Iraq)	Refugee returnee families (from abroad)
Diyala Total			283	1606	5.7	265	18
Diyala	Al-Khalis	Al Ghalbiya	3	20	6.7	3	
Diyala	Al-Khalis	Al Hashmiyat	9	56	6.2	9	
Diyala	Al-Khalis	Al Khalis	2	5	2.5	2	
Diyala	Al-Khalis	Al Salam	53	320	6	53	
Diyala	Al-Khalis	Hibhib	24	163	6.8	24	
Diyala	Al-Muqdadaya	Abu Saydah	5	31	6.2	5	
Diyala	Al-Muqdadaya	Al Wajihyah	8	36	4.5	8	
Diyala	Al-Muqdadaya	Ba'aqubah	12	67	5.6	12	
Diyala	Al-Muqdadaya	Ba'aqubah	13	69	5.3	13	
Diyala	Al-Muqdadaya	Miqdadiya	8	45	5.6	8	
Diyala	Al-Muqdadaya	Qatun	5	31	6.2	5	
Diyala	Baladrooz	Balad Ruz	5	20	4	3	2
Diyala	Baladrooz	Mandali	2	11	5.5	2	
Diyala	Ba'quba	Al A'bara	36	223	6.2	36	
Diyala	Ba'quba	Al Bad'a	1	1	1	1	
Diyala	Ba'quba	Al Tahreer	2	10	5	2	
Diyala	Ba'quba	Ba'qubah	23	126	5.5	21	2
Diyala	Ba'quba	Bani Sa'd	29	162	5.6	29	
Diyala	Ba'quba	Bohroz	6	35	5.8	6	
Diyala	Ba'quba	Kan'an	22	87	4	9	13
Diyala	Khanaqin	Dalli Abbas	2	20	10	2	
Diyala	Khanaqin	Jalawlah	2	9	4.5	2	
Diyala	Khanaqin	Sadiya	11	59	5.4	10	1
Kerbala Total			26	213	8.2	2	24
Kerbala	Kerbala		4	34	8.5		4
Kerbala	Kerbala	Al Mahdi	2	26	13		2
Kerbala	Kerbala	Al-Abbasiya	4	35	8.8		4
Kerbala	Kerbala	Basatein jaza' man al-a-meisheiah	1	8	8	1	
Kerbala	Kerbala	Hay al-bena'a al-jahez	7	62	8.9	1	6
Kerbala	Kerbala	Hay Al-Moa'limen	8	48	6		8
Missan Total			78	435	5.6	78	0
Missan	Amara	Amarah	78	435	5.6	78	
Muthanna Total			27	175	6.5	0	27
Muthanna	Al-Rumaitha	Al Warka	1	5	5		1
Muthanna	Al-Rumaitha	Al-jalaytah	1	6	6		1
Muthanna	Al-Rumaitha	Hay al-qushlah	1	13	13		1
Muthanna	Al-Rumaitha	Hay al-shuhada'a	1	10	10		1
Muthanna	Al-Rumaitha	Rumaitha	9	61	6.8		9
Muthanna	Al-Samawa	Hay Al Resala	1	13	13		1
Muthanna	Al-Samawa	Samawah	13	67	5.2		13
Najaf Total			45	168	3.7	0	45
Najaf	Al-Manathera	Al Mishkhab	3	15	5		3
Najaf	Kufa	Al-saray	1	1	1		1
Najaf	Kufa	Hay al-' askary	1	7	7		1
Najaf	Kufa	Kinda	1	5	5		1
Najaf	Najaf	Aljadidah alrab'ah	3	7	2.3		3
Najaf	Najaf	Al-Radhawiya	7	40	5.7		7
Najaf	Najaf	Najaf	29	93	3.2		29
Ninewa Total			548	5012	9.1	548	0
Ninewa	Mosul	Badush	2	9	4.5	2	
Ninewa	Mosul	Hay Al Arabiy	5	32	6.4	5	
Ninewa	Mosul	Khan	2	11	5.5	2	
Ninewa	Mosul	Mosul	125	799	6.4	125	
Ninewa	Mosul	Mosul Jadida	2	12	6	2	
Ninewa	Sinjar	Sinjar	1	7	7	1	
Ninewa	Telafar	Hay Al Muthana	4	35	8.8	4	

Table 1: Number of returnee families interviewed by location - absolute numbers (4 of 4)

Governorate	District	Location	Total families	Total individuals	Average family size	IDP returnee families (within Iraq)	Refugee returnee families (from abroad)
Ninewa	Telafar	Hay Al Saray	1	7	7	1	
Ninewa	Telafar	Hay Al Uroba	24	267	11.1	24	
Ninewa	Telafar	Hay Hasankoy	5	60	12	5	
Ninewa	Telafar	Hay Hassan Kody	1	10	10	1	
Ninewa	Telafar	Qadisiya	14	130	9.3	14	
Ninewa	Telafar	Rabeea	4	30	7.5	4	
Ninewa	Telafar	Talafar	330	3319	10.1	330	
Ninewa	Telafar	Zummar	7	94	13.4	7	
Salah al-Din Total			8	83	10.4	1	7
Salah al-Din	Al-Daur	Al Door	1	13	13		1
Salah al-Din	Baiji	Hay Al Asry	1	12	12		1
Salah al-Din	Samarra		2	20	10		2
Salah al-Din	Samarra	Hiy-Alzriay	1	7	7	1	
Salah al-Din	Tikrit	Tikrit	3	31	10.3		3
Tameem Total			65	939	14.4	25	40
Tameem	Al-Hawiga	Al-Abassia	3	68	22.7	3	
Tameem	Al-Hawiga	Al-abbasi	2	37	18.5	2	
Tameem	Al-Hawiga	Al-Hawaej	1	12	12	1	
Tameem	Al-Hawiga	Al-Shahria	1	11	11	1	
Tameem	Al-Hawiga	Ar Riyad	1	6	6		1
Tameem	Daquq	Daquq	5	75	15	5	
Tameem	Kirkuk	Hay Al Mas	1	12	12		1
Tameem	Kirkuk	Hay Arafa	1	9	9		1
Tameem	Kirkuk	Kirkuk	43	626	14.6	11	32
Tameem	Kirkuk	Shurija	1	27	27		1
Tameem	Kirkuk	Tappa kur lower	2	20	10	2	
Tameem	Kirkuk	Tiseen	4	36	9		4
Wassit Total			6	44	7.3	3	3
Wassit	Al-Hai	Al Muwaffaqiyah	1	8	8	1	
Wassit	Al-Hai	Al-sha'ab	1	5	5	1	
Wassit	Al-Na'maniya	Al Noamaniya	1	8	8	1	
Wassit	Kut	Hay al-damok	1	8	8		1
Wassit	Kut	Hay al-jihad	1	8	8		1
Wassit	Kut	Kut	1	7	7		1

Assessed (interviewed) returnee families by DATE OF RETURN

Table 2: Number of returnee families interviewed by month of return and current district - absolute numbers (1 of 2)

Governorate	District	Location	Total	2006												2007												2008												Unknown			
				1/2006	2/2006	3/2006	4/2006	5/2006	6/2006	7/2006	8/2006	9/2006	10/2006	11/2006	12/2006	1/2007	2/2007	3/2007	4/2007	5/2007	6/2007	7/2007	8/2007	9/2007	10/2007	11/2007	12/2007	1/2008	2/2008	3/2008	4/2008	5/2008	6/2008	7/2008	8/2008	9/2008	10/2008	11/2008	12/2008				
Iraq Total			3072	3	8	3	7	3	1	2	9	3	6	5	4	24	194	287	96	33	76	89	74	112	152	193	165	215	222	192	138	118	154	82	66	59	155	43	7	1			
Anbar Total			127	0	0	0	0	0	0	0	0	0	0	0	0	0	5	7	18	8	25	6	8	14	11	11	6	3	4	0	1	0	0	0	0	0	0	0	0	0			
Anbar			2																		1	1																					
Anbar	Al-Ka'im		8															1				2		1	1	2	1																
Anbar	Al-Rutba		5																	2	2	1																					
Anbar	Ana		9																1		8																						
Anbar	Falluja		51														2	2	3	3	7	2	1	8	9	7	2	2	2		1												
Anbar	Haditha		2																					1																			
Anbar	Heet	Al Baker	1																																								
Anbar	Ramadi		49														3	4	14	3	8	2	4	5	1	3	2																
Babylon Total			33	0	0	0	0	0	0	0	0	0	0	0	0	0	0	0	0	0	0	0	0	0	0	6	1	7	5	6	2	0	2	0	0	0	0	0	0	3	1		
Babylon	Al-Mahawil	Sikandariyeh	23																							1	1	5	5	5	1		2							2	1		
Babylon	Al-Musayab	Jurf as Sakhr	9																							5	1		1	1											1		
Babylon	Hilla	Hilla	1																									1															
Baghdad Total			1800	1	0	1	1	0	0	0	5	0	6	5	2	9	185	278	68	22	45	70	55	63	94	90	105	116	110	68	59	76	24	32	40	33	39	4	0				
Baghdad	Abu Ghraib		33													2										1	1														1	1	
Baghdad	Abu Ghraib	Abu Gharab	11																								4	5	2														
Baghdad	Adhamiya / Istiqlal	Al Bada'a village	12														8										4																
Baghdad	Adhamiya / Istiqlal	Al Harra	26																							11	12	1	1														
Baghdad	Adhamiya / Istiqlal	Al Sha'ab	10																	1																			2	1			
Baghdad	Adhamiya / Istiqlal	Al Sumood	26																																						26		
Baghdad	Adhamiya / Istiqlal	Kadiriya	13																																								
Baghdad	Adhamiya / Istiqlal	Rashidiya	91																																								
Baghdad	Adhamiya / Istiqlal		44	1																							7	7	3	2		8	2	7	1	2	4						
Baghdad	Al Resafa	Al Kamaliya	16																																						3		
Baghdad	Al Resafa	Al Sadir City	62																																						1	21	40
Baghdad	Al Resafa	Al Za'faranya	34														1																										
Baghdad	Al Resafa	Kamaliya	27																																								
Baghdad	Al Resafa		12																																								
Baghdad	Karkh	`Uwayrij	41																																								
Baghdad	Karkh	Adwaniyah	26																																								
Baghdad	Karkh	Al Forat	35																																								
Baghdad	Karkh	Al Saydeya	42																																								
Baghdad	Karkh	Al Yarmok	12																																								
Baghdad	Karkh	Al-Ahnaf/Masabeeh	10																																								
Baghdad	Karkh	Al-Ahnaf/Rikayah	38																																								
Baghdad	Karkh	Albo_A'itha	45																																								
Baghdad	Karkh	Ameriya	33																																								
Baghdad	Karkh	A'rab jboor	28																																								
Baghdad	Karkh	Dora	17																																								
Baghdad	Karkh	Forat/Swaib	12																																								
Baghdad	Karkh	Harbiya/Huriya	65			1																																					
Baghdad	Karkh	Hateen	21																																								
Baghdad	Karkh	Hay Al A'del	10																																								
Baghdad	Karkh	Hay Al Jihad	55																																								
Baghdad	Karkh	Hey Dragh	14																																								
Baghdad	Karkh	Hoor Rajab	22																																								
Baghdad	Karkh	Jaza'ir	12																																								
Baghdad	Karkh	Mutanabi	16																																								
Baghdad	Karkh	Qarait Alabatta	13																																								

Table 3: Number of returnee families interviewed by month of return and current governorate (percentages)

Governorate	1/2006	2/2006	3/2006	4/2006	5/2006	6/2006	7/2006	8/2006	9/2006	10/2006	11/2006	12/2006	1/2007	2/2007	3/2007	4/2007	5/2007	6/2007	7/2007	8/2007	9/2007	10/2007	11/2007	12/2007	1/2008	2/2008	3/2008	4/2008	5/2008	6/2008	7/2008	8/2008	9/2008	10/2008	11/2008	12/2008	1/2009	unknown		
Iraq	0.1%	0.3%	0.1%	0.2%	0.1%	0%	0.1%	0.3%	0.1%	0.2%	0.2%	0.1%	0.8%	6.3%	9.3%	3%	1%	2.5%	2.9%	2.4%	3.6%	4.9%	6.3%	5.4%	7%	7.2%	6.3%	4.5%	3.8%	5%	2.7%	2.1%	1.9%	5%	1.4%	0.2%	0%	2.3%		
Anbar														4%	6%	14%	6%	20%	5%	6%	11%	9%	9%	5%	2%	3%														
Babylon																							18%	3%	21%	15%	18%	6%		6%								9%	3%	
Baghdad	0.1%		0.1%	0.1%			0%		0%	0%	0%	0%	1%	10%	15%	4%	1%	3%	4%	3%	4%	5%	5%	5%	6%	6%	6%	4%	3%	4%	1%	2%	2%	2%	2%	0%				
Basrah							8%	4%					4%										19%	4%			12%													
Diyala							0%						0%		0%	2%	0%		1%		4%	5%	20%	16%	10%	11%	3%	4%	5%	8%	7%	1%	2%							
Kerbala	7.7%	26.9%	3.8%	11.5%	3.8%	3.8%			12%	8%		4%	12%										4%											4%						
Missan				3.8%										1%																										91%
Muthanna																																								
Najaf		2.2%	2.2%		4.4%	0.0%			2%				2%	4%		7%	4%	9%	7%	4%	4%	2%	4%	4%	4%	2%	7%	9%	7%		4%		2%							
Ninewa													2%	0%	0%	0%	0%	1%	1%	3%	5%	3%	3%	11%	9%	10%	6%	5%	9%	5%	4%	2%	22%							
Salah al-Din													13%			25%																								
Tameem																						2%	2%	2%	14%	14%	11%	17%	17%	8%	2%	8%	6%							
Wassit																								17%	17%	17%	17%	17%												

Chart 1: Trend of return - Returnee families per month for 4 governorates with highest number of interviewed families

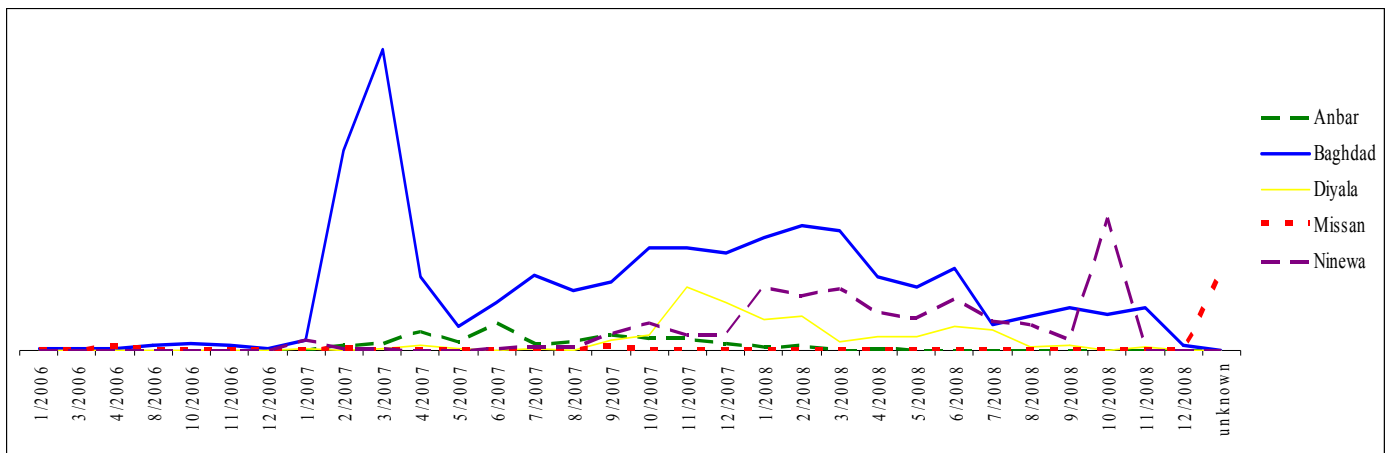


Chart 2: Number of returnee families per month and cumulative number to date

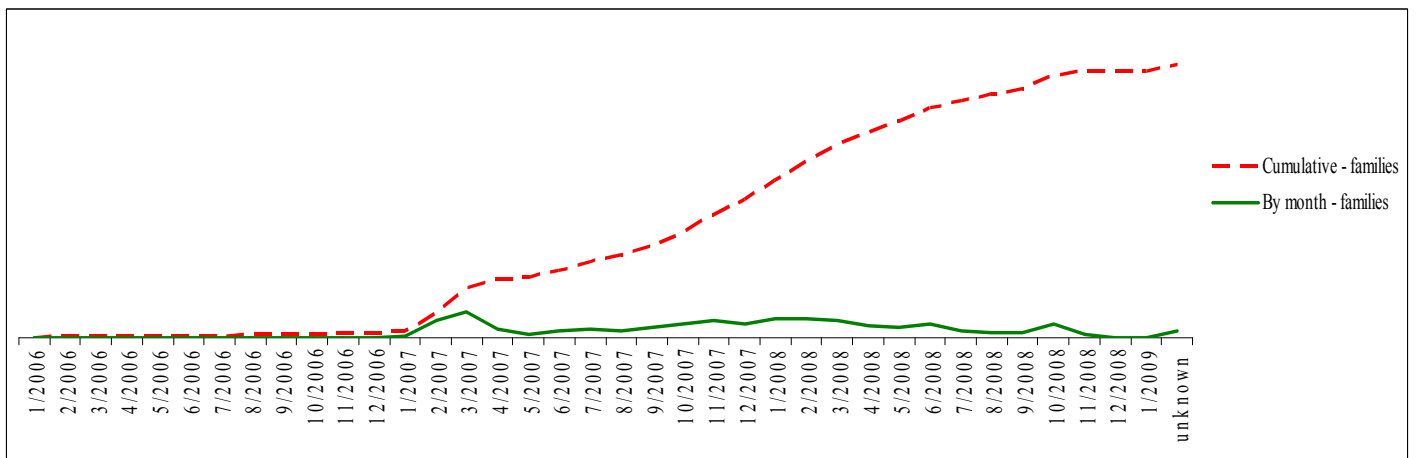
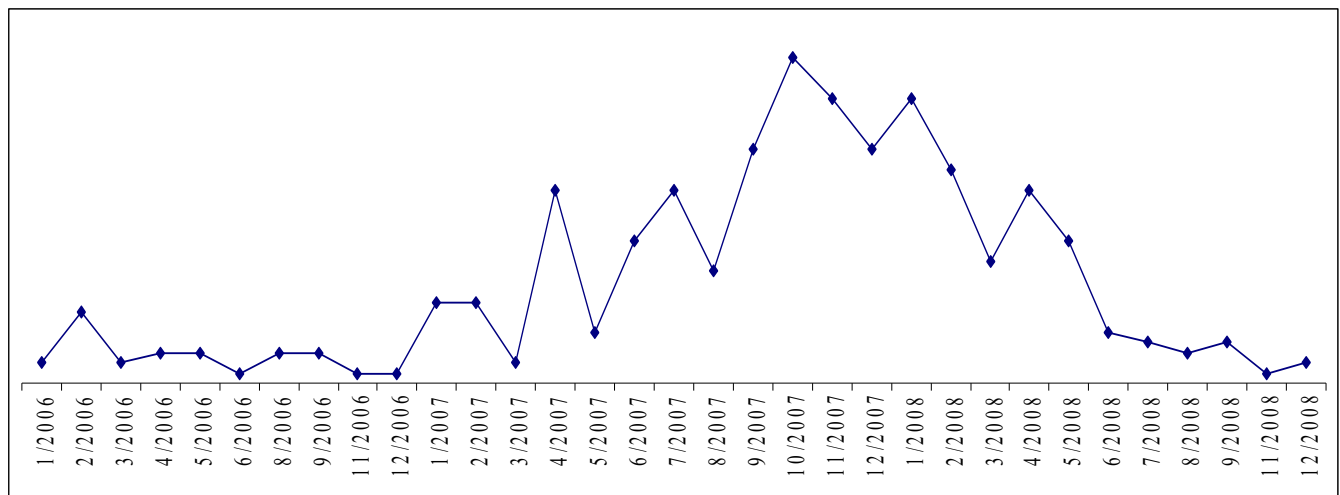


Table 4: Number of returnee from abroad families interviewed by date of return and current district/location (absolute numbers)

Governorate	District	Location	Returnees from abroad (families)	2006												2007												2008												
				1/2006	2/2006	3/2006	4/2006	5/2006	6/2006	8/2006	9/2006	11/2006	12/2006	1/2007	2/2007	3/2007	4/2007	5/2007	6/2007	7/2007	8/2007	9/2007	10/2007	11/2007	12/2007	1/2008	2/2008	3/2008	4/2008	5/2008	6/2008	7/2008	8/2008	9/2008	11/2008	12/2008				
Iraq Total			331	2	7	2	3	3	1	3	3	1	1	8	2	19	5	14	19	11	23	32	28	23	28	21	12	19	14	5	4	3	4	1	2					
Anbar Total			46	0	0	0	0	0	0	0	0	0	0	0	2	1	7	2	9	1	3	6	3	6	2	1	2	0	1	0	0	0	0	0	0					
Anbar			1																	1																				
Anbar	Al-Ka'im		2																				1		1															
Anbar	Al-Rutba		3																																					
Anbar	Ana		3																			3																		
Anbar	Falluja		18																																					
Anbar	Haditha		1																																					
Anbar	Heet		1																																					
Anbar	Ramadi		17																																					
Babylon Total			5	0	0	0	0	0	0	0	0	0	0	0	0	0	0	0	0	0	0	0	0	0	0	0	0	0	0	0	0	0	0	0	0	2				
Babylon	Al-Mahawil		1																																					
Babylon	Al-Musayab		3																																					
Babylon	Hilla		1																																					
Baghdad Total			116	0	0	0	0	0	0	0	1	0	2	4	0	2	1	1	12	4	9	19	18	11	13	8	1	6	2	1	0	1	0	0	0					
Baghdad	Adhamiya / Istiqlal		15																																					
Baghdad	Al Resafa	Abu Nuwas	1																																					
Baghdad	Karkh	Al Yarmok	12																																					
Baghdad	Karkh	Hey Dragh	14																																					
Baghdad	Karkh	Mutanabi	16																																					
Baghdad	Karkh		55																																					
Baghdad	Mahmoudiya		3																																					
Diyala Total			18	0	0	0	0	0	0	0	0	0	1	0	1	5	0	0	0	0	0	0	0	0	0	0	0	0	0	0	0	0	0	0	0	0				
Diyala	Baladrooz		2																																					
Diyala	Ba'quba		15																																					
Diyala	Khanaqin		1																																					
Kerbala Total			24	2	6	1	3	1	1	3	2	0	1	3	0	0	0	0	0	0	0	0	0	0	0	0	0	0	0	0	0	0	0	0	0	0				
Kerbala	Kerbala		24	2	6	1	3	1	1	3	2	0	1	3																										
Muthanna Total			27	0	0	0	0	0	0	0	0	0	0	0	0	0	0	0	0	0	0	0	0	0	0	0	0	0	0	0	0	0	0	0	0	0				
Muthanna	Al-Rumaitha		13																																					
Muthanna	Al-Samawa		14																																					
Najaf Total			45	0	1	1	0	2	0	0	1	0	0	1	2	0	3	2	4	3	2	2	2	2	2	2	1	3	4	3	0	2	0	1	0	0				
Najaf	Al-Manathera		3																																					
Najaf	Kufa		3																																					
Najaf	Najaf		39	1	1		2		1																															
Salah al-Din Total			7	0	0	0	0	0	0	0	0	0	0	1	0	0	2	0	0	0	0	0	0	0	0	0	0	0	0	0	0	0	0	0	0	0				
Salah al-Din	Al-Daur		1																																					
Salah al-Din	Baiji		1																																					
Salah al-Din	Samarra		2																																					
Salah al-Din	Tikrit		3																																					
Tameem Total			40	0	0	0	0	0	0	0	0	0	0	0	0	0	0	0	0	0	0	0	0	0	0	0	0	0	0	0	0	0	0	0	0	0				
Tameem	Al-Hawiga		1																																					
Tameem	Kirkuk		39																																					
Wassit Total			3	0	0	0	0	0	0	0	0	0	0	0	0	0	0	0	0	0	0	0	0	0	0	0	0	0	0	0	0	0	0	0	0	0				
Wassit	Kut		3																																					

Chart 3: The trend of return for returned families from abroad by months



Assessed (interviewed) returnee families by CURRENT and DISPLACEMENT LOCATION

Table 5: Returnee families by current location and displacement location (percentages)

Governorate	Total	Their original house	Not the original house but the original neighborhood
Iraq	100%	88%	12%
Anbar	100%	97%	3%
Babylon	100%	94%	6%
Baghdad	100%	91%	9%
Basrah	100%	77%	23%
Diyala	100%	97%	3%
Kerbala	100%	100%	0%
Missan	100%	0%	100%
Muthanna	100%	74%	26%
Najaf	100%	76%	24%
Ninewa	100%	88%	12%
Salah al-Din	100%	63%	38%
Tameem	100%	49%	51%
Wassit	100%	83%	17%

Chart 4: Returnee families by actual site of return (original house / original neighborhood) by governorate (percentages)

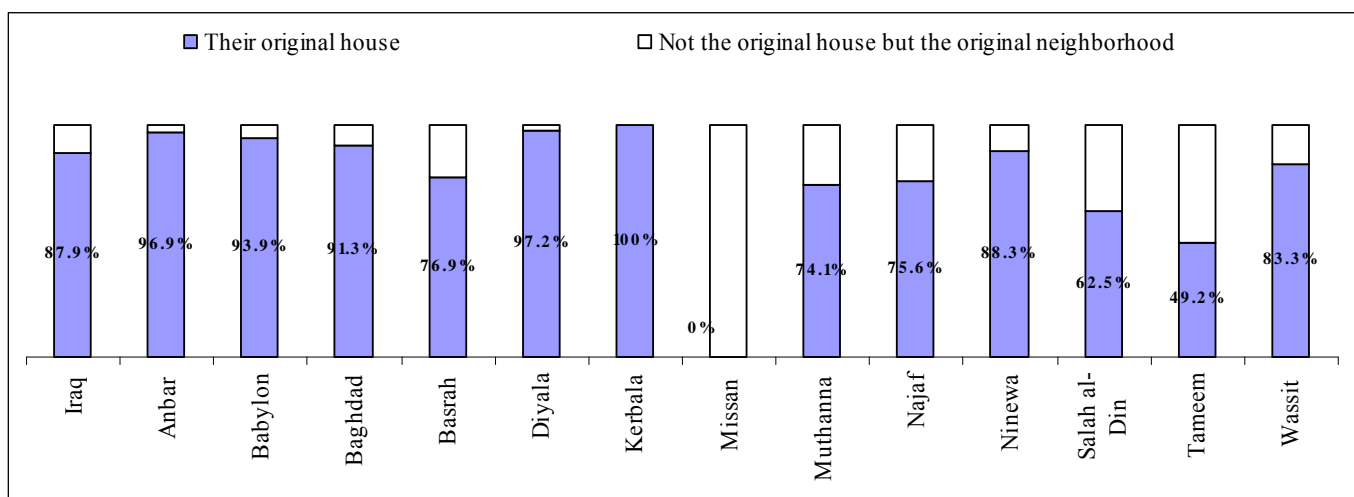


Table 6: Returnee families by actual site of return (original house / original neighborhood) by district/location - absolute numbers (1 of 2)

Governorate	District	Location	Total	Not the original house but the original neighborhood	Their original house
Iraq Total			3072	373	2699
Anbar Total			127	4	123
Anbar			2		2
Anbar	Al-Ka'im		8		8
Anbar	Al-Rutba		5	1	4
Anbar	Ana		9	1	8
Anbar	Falluja		51	1	50
Anbar	Haditha		2		2
Anbar	Heet		1		1
Anbar	Ramadi		49	1	48
Babylon Total			33	2	31
Babylon	Al-Mahawil		23	1	22
Babylon	Al-Musayab		9	1	8
Babylon	Hilla		1		1
Baghdad Total			1800	156	1644
Baghdad	Abu Ghraib		33	8	25
Baghdad	Abu Ghraib	Abu Gharaib	11		11
Baghdad	Adhamiya / Istiqlal	Al Bada'a village	12		12
Baghdad	Adhamiya / Istiqlal	Al Harra	26	2	24
Baghdad	Adhamiya / Istiqlal	Al Sha'ab	10		10
Baghdad	Adhamiya / Istiqlal	Al Sumood	26		26
Baghdad	Adhamiya / Istiqlal	Kadiriyyah	13		13
Baghdad	Adhamiya / Istiqlal	Rashidiya	91	4	87
Baghdad	Adhamiya / Istiqlal		44		44
Baghdad	Al Resafa	Al Kamaliya	16		16
Baghdad	Al Resafa	Al Sadir City	62	2	60
Baghdad	Al Resafa	Al Za'faraneya	34		34
Baghdad	Al Resafa	Kamaliya	27		27
Baghdad	Al Resafa		12	1	11
Baghdad	Karkh		64	3	61
Baghdad	Karkh	`Uwayrij	41		41
Baghdad	Karkh	Adwaniyah	26	2	24
Baghdad	Karkh	Al Forat	35	11	24
Baghdad	Karkh	Al Saydeya	42		42
Baghdad	Karkh	Al Yarmok	12		12
Baghdad	Karkh	Al-Ahnaf/Masabeeh	10		10
Baghdad	Karkh	Al-Ahnaf/Rikayah	38		38
Baghdad	Karkh	Albo_A'itha	45	8	37
Baghdad	Karkh	Ameriya	33		33
Baghdad	Karkh	A'rab jboor	28	1	27
Baghdad	Karkh	Dora	17		17
Baghdad	Karkh	Forat/Swaib	12		12
Baghdad	Karkh	Harbiya/Huriya	65		65
Baghdad	Karkh	Hateen	21		21
Baghdad	Karkh	Hay Al A'del	10		10
Baghdad	Karkh	Hay Al Jehad	55	2	53
Baghdad	Karkh	Hey Dragh	14		14
Baghdad	Karkh	Hoor Rajab	22	1	21
Baghdad	Karkh	Jaza'ir	12	1	11
Baghdad	Karkh	Mutanabi	16		16

Table 6: Returnee families by actual site of return (original house / original neighborhood) by district/location - absolute numbers (2 of 2)

Governorate	District	Location	Total	Not the original house but the original neighborhood	Their original house
Baghdad	Karkh	Qarait Alabatta	13		13
Baghdad	Karkh	Sahat Al-Shuhada'a	17	1	16
Baghdad	Karkh	Sheikh Marouf / Sheikh Bashar	107	40	67
Baghdad	Karkh	Suq AlHadadeen	17		17
Baghdad	Mada'in	Al - Wardiyah	93	10	83
Baghdad	Mada'in	Al Saheroon	31	2	29
Baghdad	Mada'in	Hay Al Wehdah	82	16	66
Baghdad	Mada'in	Ja'ara/ Al-Hardaniya	155	12	143
Baghdad	Mada'in	Mada'in	9		9
Baghdad	Mada'in	Toaita	15	1	14
Baghdad	Mahmoudiya		29	2	27
Baghdad	Mahmoudiya	Al Latifiyah	15	1	14
Baghdad	Mahmoudiya	Hay Murtatha	16		16
Baghdad	Mahmoudiya	Qariat Nabisheet	35	20	15
Baghdad	Mahmoudiya	Yusufiya	10		10
Baghdad	Taji	Sabi Al Bur	121	5	116
Basrah Total			26	6	20
Basrah	Abu Al-Khaseeb		9	1	8
Basrah	Al-Zubair		3	3	
Basrah	Basrah		14	2	12
Diyala Total			283	8	275
Diyala	Al-Khalis		91	1	90
Diyala	Al-Muqdadiya		51	1	50
Diyala	Baladrooz		7	1	6
Diyala	Ba'quba		119	5	114
Diyala	Khanaqin		15		15
Kerbala Total			26	0	26
Kerbala	Kerbala		26		26
Missan Total			78	78	0
Missan	Amara		78	78	
Muthanna Total			27	7	20
Muthanna	Al-Rumaita		13	1	12
Muthanna	Al-Samawa		14	6	8
Najaf Total			45	11	34
Najaf	Al-Manathera		3		3
Najaf	Kufa		3		3
Najaf	Najaf		39	11	28
Ninewa Total			548	64	484
Ninewa	Mosul		136	5	131
Ninewa	Sinjar		1	1	
Ninewa	Telafar		411	58	353
Salah al-Din Total			8	3	5
Salah al-Din	Al-Daur		1	1	
Salah al-Din	Baiji		1		1
Salah al-Din	Samarra		3		3
Salah al-Din	Tikrit		3	2	1
Tameem Total			65	33	32
Tameem	Al-Hawiga		8	3	5
Tameem	Daquq		5	5	
Tameem	Kirkuk		52	25	27
Wassit Total			6	1	5
Wassit	Al-Hai		2		2
Wassit	Al-Na'maniya		1		1
Wassit	Kut		3	1	2

DEMOGRAPHIC and SOCIO ECONOMIC characteristics of assessed (interviewed) returnee population

Table 7: Detailed age and sex breakdown of total assessed population (structure by age group, sex and total) and male / female, percentage by age and gender from total number of population (returnees)

Age	Total	Male	Female
Total	20650	10676	9974
<1	1029	586	443
1 – 5	3690	2004	1686
6 – 17	7057	3435	3622
18 - 59	8132	4240	3892
60+	742	411	331

Age	Total	Male	Female
Total	100%	52%	48%
<1	100%	57%	43%
1 – 5	100%	54%	46%
6 – 17	100%	49%	51%
18 - 59	100%	52%	48%
60+	100%	55%	45%

& percentages by age and gender of total population

Age	Total	Male	Female
Total	100%	52%	48%
<1	5%	5%	4%
1 – 5	18%	19%	17%
6 – 17	34%	32%	36%
18 - 59	39%	40%	39%
60+	4%	4%	3%

Chart 5: Major age groups

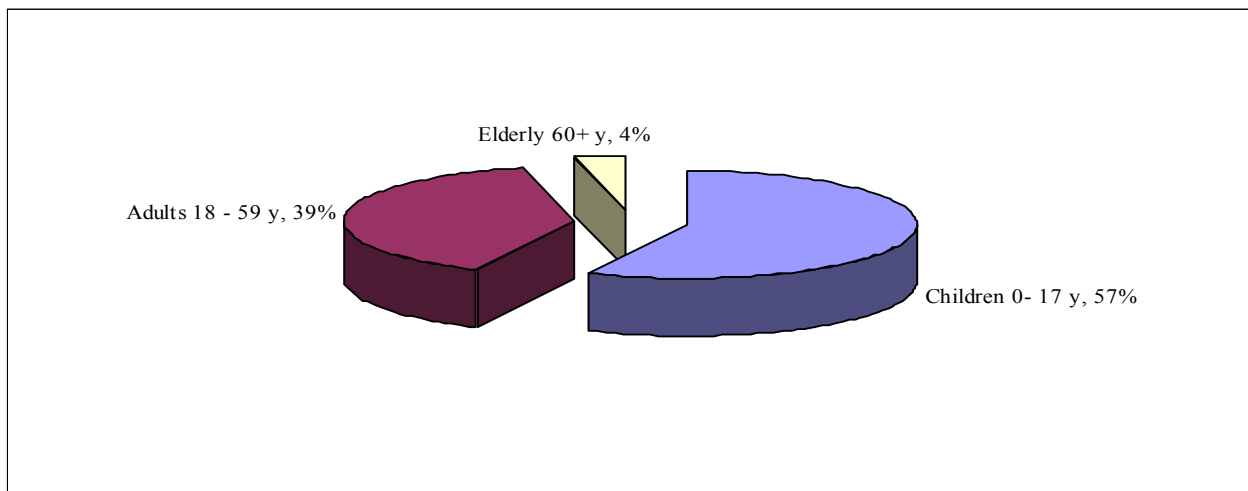


Table 8: Total assessed population by major age groups by district/location – percentages (1 of 2)

Governorate	District	Location	Total	Children 0-17	Adults 18-59	Elderly 60+
Iraq Total			100%	57%	39%	4%
Anbar Total			100%	65%	33%	2%
Anbar			100%	72%	28%	0%
Anbar	Al-Ka'im		100%	73%	27%	0%
Anbar	Al-Rutba		100%	71%	29%	0%
Anbar	Ana		100%	67%	33%	0%
Anbar	Falluja		100%	65%	32%	3%
Anbar	Haditha		100%	61%	39%	0%
Anbar	Heet		100%	70%	30%	0%
Anbar	Ramadi		100%	63%	36%	1%
Babylon Total			100%	68%	32%	0%
Babylon	Al-Mahawil		100%	68%	32%	0%
Babylon	Al-Musayab		100%	67%	33%	0%
Babylon	Hilla		100%	60%	40%	0%
Baghdad Total			100%	47%	50%	3%
Baghdad	Abu Ghraib		100%	55%	41%	3%
Baghdad	Abu Ghraib	Abu Gharaib	100%	44%	54%	2%
Baghdad	Abu Ghraib	Hay Al-Shuhada'a	100%	71%	29%	0%
Baghdad	Adhamiya / Istiqlal	Al Akhtal	100%	62%	38%	0%
Baghdad	Adhamiya / Istiqlal	Al Bada'a village	100%	43%	54%	3%
Baghdad	Adhamiya / Istiqlal	Al Harra	100%	50%	47%	3%
Baghdad	Adhamiya / Istiqlal	Al khan	100%	50%	50%	0%
Baghdad	Adhamiya / Istiqlal	Al safena	100%	64%	36%	0%
Baghdad	Adhamiya / Istiqlal	Al Sha'ab	100%	38%	58%	4%
Baghdad	Adhamiya / Istiqlal	Al shamasea	100%	50%	50%	0%
Baghdad	Adhamiya / Istiqlal	Al Sumood	100%	47%	49%	4%
Baghdad	Adhamiya / Istiqlal	Al-Hussainiya	100%	48%	48%	4%
Baghdad	Adhamiya / Istiqlal	Hay Al Qudus	100%	35%	59%	6%
Baghdad	Adhamiya / Istiqlal	Kadiriya	100%	51%	49%	0%
Baghdad	Adhamiya / Istiqlal	Rageba khatoon	100%	58%	42%	0%
Baghdad	Adhamiya / Istiqlal	Rashidiya	100%	49%	48%	3%
Baghdad	Al Resafa	Abu Nuwas	100%	0%	100%	0%
Baghdad	Al Resafa	Al Ameen	100%	50%	50%	0%
Baghdad	Al Resafa	Al Kamaliya	100%	48%	44%	8%
Baghdad	Al Resafa	Al Sadir City	100%	42%	55%	3%
Baghdad	Al Resafa	Al Za'faraneyya	100%	51%	46%	3%
Baghdad	Al Resafa	Diyala	100%	20%	40%	40%
Baghdad	Al Resafa	Jumhuriya	100%	57%	43%	0%
Baghdad	Al Resafa	Kamaliya	100%	53%	43%	4%
Baghdad	Al Resafa	Keeylani	100%	71%	29%	0%
Baghdad	Al Resafa	Nidal	100%	64%	36%	0%
Baghdad	Karkh		100%	50%	50%	0%
Baghdad	Karkh	`Uwayrij	100%	45%	51%	4%
Baghdad	Karkh	Adwaniyah	100%	47%	49%	4%
Baghdad	Karkh	Al Dola'y	100%	82%	18%	0%
Baghdad	Karkh	Al Forat	100%	53%	44%	3%
Baghdad	Karkh	Al Ghazaliya	100%	49%	45%	6%
Baghdad	Karkh	AL Khadra'a	100%	47%	42%	11%
Baghdad	Karkh	Al Saydeya	100%	35%	58%	7%
Baghdad	Karkh	Al Yarmok	100%	54%	41%	5%

Table 8: Total assessed population by major age groups by district/location – percentages (2 of 2)

Governorate	District	Location	Total	Children 0-17	Adults 18-59	Elderly 60+
Baghdad	Karkh	Al-Ahnaf/Masabeeh	100%	29%	67%	4%
Baghdad	Karkh	Al-Ahnaf/Rikayah	100%	54%	44%	2%
Baghdad	Karkh	Albo_A'itha	100%	43%	51%	6%
Baghdad	Karkh	Ameriya	100%	48%	48%	4%
Baghdad	Karkh	Andalus	100%	32%	59%	8%
Baghdad	Karkh	A'rab jboor	100%	34%	60%	5%
Baghdad	Karkh	Dora	100%	34%	64%	3%
Baghdad	Karkh	Forat/Swaib	100%	48%	49%	3%
Baghdad	Karkh	Harbiya/Huriya	100%	48%	50%	2%
Baghdad	Karkh	Hateen	100%	55%	43%	2%
Baghdad	Karkh	Hay Al A'del	100%	37%	54%	10%
Baghdad	Karkh	Hay Al Jama'a	100%	50%	30%	20%
Baghdad	Karkh	Hay Al Jihad	100%	37%	57%	6%
Baghdad	Karkh	Hey Dragh	100%	47%	51%	1%
Baghdad	Karkh	Hoor Rajab	100%	36%	56%	8%
Baghdad	Karkh	Jaza'ir	100%	62%	33%	5%
Baghdad	Karkh	Mutanabi	100%	45%	50%	5%
Baghdad	Karkh	Nur / Shoa'la	100%	59%	39%	2%
Baghdad	Karkh	Qadisiya	100%	58%	38%	5%
Baghdad	Karkh	Qarait Alabatta	100%	43%	55%	2%
Baghdad	Karkh	Rasheed	100%	40%	55%	4%
Baghdad	Karkh	Risalah	100%	53%	48%	0%
Baghdad	Karkh	Sahat Al-Shuhada'a	100%	43%	55%	1%
Baghdad	Karkh	Sheikh Marouf / Sheikh Bashar	100%	42%	55%	3%
Baghdad	Karkh	Suq AlHadadeen	100%	43%	56%	1%
Baghdad	Karkh	Washhash Village	100%	40%	60%	0%
Baghdad	Mada'in	Al - Wardiyah	100%	49%	48%	3%
Baghdad	Mada'in	Al Saheroon	100%	49%	51%	1%
Baghdad	Mada'in	Hay Al Wehdah	100%	62%	36%	2%
Baghdad	Mada'in	Ja'ara/ Al-Hardaniya	100%	47%	50%	3%
Baghdad	Mada'in	Mada'in	100%	53%	45%	2%
Baghdad	Mada'in	Toaita	100%	41%	57%	2%
Baghdad	Mahmoudiya	Mahmoudiya	100%	49%	46%	5%
Baghdad	Mahmoudiya	Al Latifiyah	100%	46%	54%	0%
Baghdad	Mahmoudiya	Hay Murtatha	100%	57%	43%	0%
Baghdad	Mahmoudiya	Qariat Al Alimeyeh	100%	25%	73%	2%
Baghdad	Mahmoudiya	Qariat Nabisheet	100%	37%	59%	5%
Baghdad	Mahmoudiya	Yusufiya	100%	52%	48%	0%
Baghdad	Taji	Sabi Al Bur	100%	45%	51%	4%
Basrah Total			100%	47%	47%	5%
Basrah	Abu Al-Khaseeb		100%	54%	38%	8%
Basrah	Al-Zubair		100%	50%	50%	0%
Basrah	Basrah		100%	41%	54%	4%
Diyala Total			100%	63%	37%	0%
Diyala	Al-Khalis		100%	67%	33%	0%
Diyala	Al-Muqdadiya		100%	56%	43%	1%
Diyala	Baladrooz		100%	48%	45%	6%
Diyala	Ba'quba		100%	63%	37%	1%
Diyala	Khanaqin		100%	58%	42%	0%
Kerbala Total			100%	60%	27%	14%
Kerbala	Kerbala		100%	60%	27%	14%
Missan Total			100%	61%	37%	3%
Missan	Amara		100%	61%	37%	3%
Muthanna Total			100%	69%	30%	1%
Muthanna	Al-Rumaiitha		100%	74%	25%	1%
Muthanna	Al-Samawa		100%	64%	35%	1%
Najaf Total			100%	52%	46%	2%
Najaf	Al-Manathera		100%	53%	47%	0%
Najaf	Kufa		100%	46%	38%	15%
Najaf	Najaf		100%	52%	47%	1%
Ninewa Total			100%	74%	23%	3%
Ninewa	Mosul		100%	62%	36%	2%
Ninewa	Sinjar		100%	57%	43%	0%
Ninewa	Telafar		100%	76%	21%	3%
Salah al-Din Total			100%	65%	31%	4%
Salah al-Din	Al-Daur		100%	38%	62%	0%
Salah al-Din	Baiji		100%	58%	25%	17%
Salah al-Din	Samarra		100%	70%	30%	0%
Salah al-Din	Tikrit		100%	74%	23%	3%
Tameem Total			100%	56%	26%	18%
Tameem	Al-Hawiga		100%	60%	20%	19%
Tameem	Daquq		100%	56%	24%	20%
Tameem	Kirkuk		100%	55%	27%	18%
Wassit Total			100%	50%	41%	9%
Wassit	Al-Hai		100%	23%	77%	0%
Wassit	Al-Na'maniya		100%	38%	50%	13%
Wassit	Kut		100%	70%	17%	13%

Table 9: Age and sex of heads of households - absolute numbers

Age	Total	Male	Female
Total	3072	2707	365
15 - 19	4	4	0
20 - 24	39	34	5
25 - 29	161	148	13
30 - 34	286	259	27
35 - 39	495	435	60
40 - 44	536	488	48
45 - 49	496	451	45
50 - 54	451	408	43
55 - 59	268	223	45
60 - 64	129	98	31
65 - 69	91	71	20
70 - 74	51	37	14
75 - 79	27	18	9
80 - 84	23	21	2
85 - 89	8	7	1
90 - 99	6	4	2
100+	1	1	0

Table 10: Age and sex of heads of household - percentages by age

Age	Total	Male	Female
Total	100%	88.1%	11.9%
15 - 19	100%	100%	0%
20 - 24	100%	87.2%	12.8%
25 - 29	100%	91.9%	8.1%
30 - 34	100%	90.6%	9.4%
35 - 39	100%	87.9%	12.1%
40 - 44	100%	91%	9%
45 - 49	100%	90.9%	9.1%
50 - 54	100%	90.5%	9.5%
55 - 59	100%	83.2%	16.8%
60 - 64	100%	76%	24%
65 - 69	100%	78%	22%
70 - 74	100%	72.5%	27.5%
75 - 79	100%	66.7%	33.3%
80 - 84	100%	91.3%	8.7%
85 - 89	100%	87.5%	12.5%
90 - 99	100%	66.7%	33.3%
100+	100%	100%	0%

Chart 6: Sex of Heads of the households

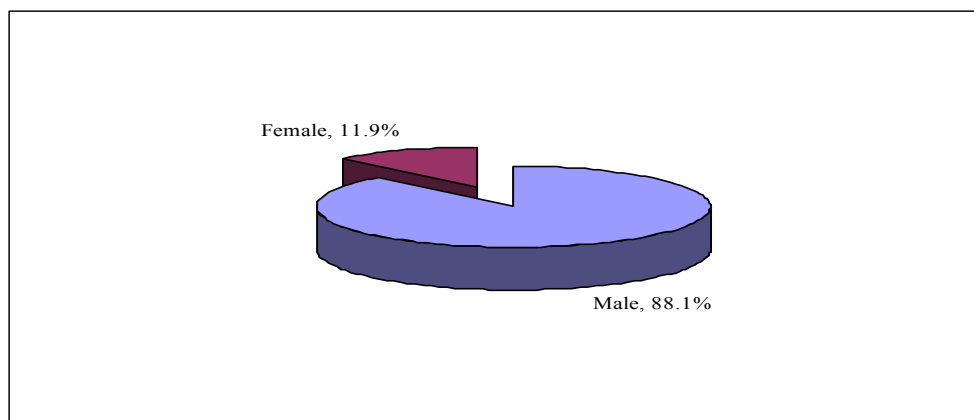


Table 11: Heads of household by employment / activity status by district/location - percentages (1 of 2)

Governorate	District	Location	Total	Able to work but not working	Able to work and working	Unable to work	No answer
Iraq Total			100%	35.0%	44.0%	20.3%	0.7%
Anbar Total			100%	28%	69%	3%	0%
Anbar			100%	0%	100%	0%	0%
Anbar	Al-Ka'im		100%	50%	50%	0%	0%
Anbar	Al-Rutba		100%	20%	80%	0%	0%
Anbar	Ana		100%	0%	100%	0%	0%
Anbar	Falluja		100%	31%	63%	6%	0%
Anbar	Hadiitha		100%	0%	100%	0%	0%
Anbar	Heet		100%	0%	0%	100%	0%
Anbar	Ramadi		100%	29%	71%	0%	0%
Babylon Total			100%	64%	18%	18%	0%
Babylon	Al-Mahawil		100%	52%	22%	26%	0%
Babylon	Al-Musayab		100%	89%	11%	0%	0%
Babylon	Hilla		100%	100%	0%	0%	0%
Baghdad Total			100%	30%	45%	24%	0%
Baghdad	Abu Ghraib		100%	39%	30%	30%	0%
Baghdad	Abu Ghraib	Abu Gharaib	100%	0%	100%	0%	0%
Baghdad	Adhamiya / Istiqlal	Al Bada'a village	100%	8%	92%	0%	0%
Baghdad	Adhamiya / Istiqlal	Al Harra	100%	31%	62%	8%	0%
Baghdad	Adhamiya / Istiqlal	Al Sha'ab	100%	0%	90%	10%	0%
Baghdad	Adhamiya / Istiqlal	Al Sumood	100%	69%	19%	12%	0%
Baghdad	Adhamiya / Istiqlal	Kadiriya	100%	77%	8%	15%	0%
Baghdad	Adhamiya / Istiqlal	Rashidiya	100%	23%	42%	35%	0%
Baghdad	Adhamiya / Istiqlal		100%	48%	50%	2%	0%
Baghdad	Al Resafa	Al Kamaliya	100%	19%	44%	38%	0%
Baghdad	Al Resafa	Al Sadir City	100%	34%	48%	18%	0%
Baghdad	Al Resafa	Al Za'faraneya	100%	24%	56%	18%	3%
Baghdad	Al Resafa	Kamaliya	100%	4%	67%	30%	0%
Baghdad	Al Resafa		100%	8%	67%	25%	0%
Baghdad	Karkh	`Uwayrij	100%	24%	37%	34%	5%
Baghdad	Karkh	Adwaniyah	100%	81%	12%	8%	0%
Baghdad	Karkh	Al Forat	100%	43%	43%	14%	0%
Baghdad	Karkh	Al Saydeya	100%	36%	36%	29%	0%
Baghdad	Karkh	Al Yarmok	100%	42%	33%	25%	0%
Baghdad	Karkh	Al-Ahnaf/Masabeeh	100%	20%	40%	40%	0%
Baghdad	Karkh	Al-Ahnaf/Rikayah	100%	8%	68%	24%	0%
Baghdad	Karkh	Albo_A'itha	100%	44%	31%	20%	4%
Baghdad	Karkh	Ameriya	100%	30%	55%	15%	0%
Baghdad	Karkh	A'rab jboor	100%	36%	39%	25%	0%
Baghdad	Karkh	Dora	100%	53%	0%	47%	0%
Baghdad	Karkh	Forat/Swaib	100%	42%	8%	50%	0%
Baghdad	Karkh	Harbiya/Huriya	100%	29%	55%	15%	0%
Baghdad	Karkh	Hateen	100%	29%	57%	14%	0%
Baghdad	Karkh	Hay Al A'del	100%	10%	30%	50%	10%
Baghdad	Karkh	Hay Al Jihad	100%	31%	49%	20%	0%
Baghdad	Karkh	Hey Dragh	100%	21%	57%	21%	0%
Baghdad	Karkh	Hoor Rajab	100%	23%	50%	27%	0%
Baghdad	Karkh	Jaza'ir	100%	0%	50%	50%	0%
Baghdad	Karkh	Mutanabi	100%	44%	31%	25%	0%
Baghdad	Karkh	Qarait Alabatta	100%	77%	8%	15%	0%
Baghdad	Karkh	Sahat Al-Shuhada'a	100%	0%	71%	29%	0%

Table 11: Heads of household by employment / activity status by district/location – percentages (2 of 2)

Governorate	District	Location	Total	Able to work but not working	Able to work and working	Unable to work	No answer
		Sheikh Marouf / Sheikh					
Baghdad	Karkh	Bashar	100%	21%	50%	30%	0%
Baghdad	Karkh	Suq AlHadadeen	100%	0%	71%	29%	0%
Baghdad	Karkh		100%	25%	59%	16%	0%
Baghdad	Mada'in	Al - Wardiyah	100%	45%	35%	19%	0%
Baghdad	Mada'in	Al Saheroon	100%	3%	65%	32%	0%
Baghdad	Mada'in	Hay Al Wehdah	100%	41%	34%	24%	0%
Baghdad	Mada'in	Ja'ara/ Al-Hardaniya	100%	25%	47%	28%	0%
Baghdad	Mada'in	Toaita	100%	20%	53%	27%	0%
Baghdad	Mada'in		100%	11%	78%	11%	0%
Baghdad	Mahmoudiya		100%	14%	62%	24%	0%
Baghdad	Mahmoudiya	Al Latifiyah	100%	7%	80%	13%	0%
Baghdad	Mahmoudiya	Hay Murtatha	100%	38%	56%	6%	0%
Baghdad	Mahmoudiya	Qariat Nabisheet	100%	37%	0%	63%	0%
Baghdad	Mahmoudiya	Yusufiya	100%	80%	0%	20%	0%
Baghdad	Taji	Sabi Al Bur	100%	23%	45%	31%	0%
Basrah Total			100%	62%	23%	15%	0%
Basrah	Abu Al-Khaseeb		100%	11%	56%	33%	0%
Basrah	Al-Zubair		100%	100%	0%	0%	0%
Basrah	Basrah		100%	86%	7%	7%	0%
Diyala Total			100%	42%	39%	19%	0%
Diyala	Al-Khalis		100%	67%	24%	9%	0%
Diyala	Al-Muqdadiya		100%	37%	47%	16%	0%
Diyala	Baladrooz		100%	0%	57%	43%	0%
Diyala	Ba'quba		100%	29%	44%	27%	0%
Diyala	Khanaqin		100%	27%	53%	20%	0%
Kerbala Total			100%	0%	15%	81%	4%
Kerbala	Kerbala		100%	0%	15%	81%	4%
Missan Total			100%	23%	41%	36%	0%
Missan	Amara		100%	23%	41%	36%	0%
Muthanna Total			100%	70%	30%	0%	0%
Muthanna	Al-Rumaita		100%	77%	23%	0%	0%
Muthanna	Al-Samawa		100%	64%	36%	0%	0%
Najaf Total			100%	42%	49%	9%	0%
Najaf	Al-Manathera		100%	0%	100%	0%	0%
Najaf	Kufa		100%	33%	0%	67%	0%
Najaf	Najaf		100%	46%	49%	5%	0%
Ninewa Total			100%	46%	45%	9%	0%
Ninewa	Mosul		100%	45%	51%	4%	0%
Ninewa	Sinjar		100%	0%	0%	100%	0%
Ninewa	Telafar		100%	47%	42%	11%	0%
Salah al-Din Total			100%	75%	25%	0%	0%
Salah al-Din	Al-Daur		100%	100%	0%	0%	0%
Salah al-Din	Baiji		100%	0%	100%	0%	0%
Salah al-Din	Samarra		100%	67%	33%	0%	0%
Salah al-Din	Tikrit		100%	100%	0%	0%	0%
Tameem Total			100%	51%	15%	11%	23%
Tameem	Al-Hawiga		100%	13%	13%	38%	38%
Tameem	Daquq		100%	20%	60%	20%	0%
Tameem	Kirkuk		100%	60%	12%	6%	23%
Wassit Total			100%	0%	33%	67%	0%
Wassit	Al-Hai		100%	0%	0%	100%	0%
Wassit	Al-Na'maniya		100%	0%	0%	100%	0%
Wassit	Kut		100%	0%	67%	33%	0%

Table 12: Head of the family by gender, employment and active ability - absolute numbers

Employment / activity	Total	Male	Female
Total	3072	2707	365
Currently working	1352	1342	10
Not working but able to work	1075	987	88
Not able to work	623	358	265
No answer	22	20	2

Table 13: Head of the family by gender, employment and active ability - percentages

Employment / activity	Total	Male	Female
Total	100%	88.1%	11.9%
Currently working	44%	49.6%	2.7%
Not working but able to work	35%	36.5%	24.1%
Not able to work	20%	13.2%	72.6%
No answer	1%	0.7%	0.5%

Chart 7: Heads of household by gender and unemployment rate of total

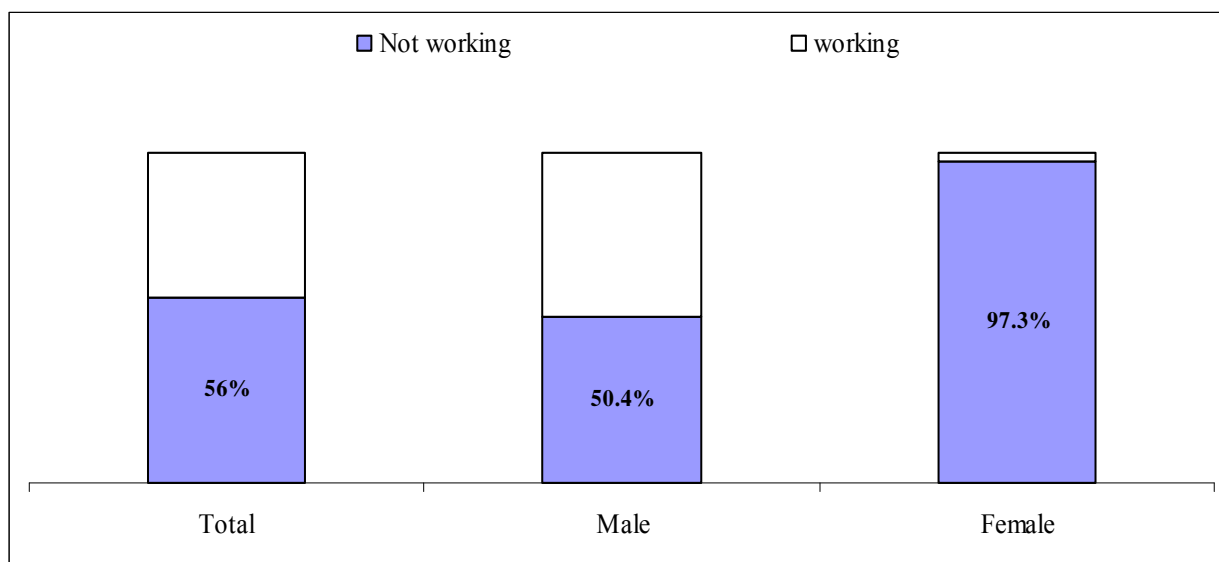


Table 14: Religious breakdown of interviewed returnee families by district/location - absolute numbers and percentages (1 of 2)

Governorate	District	Location	Total	Christian	Shia Muslim	Sunni Muslim	Unknown	Total	Christian	Shia Muslim	Sunni Muslim	Unknown
Iraq Total			3072	126	1600	1345	1	100%	4.1%	52.1%	43.8%	0.0%
Anbar Total			127	0	1	126	0	100%	0%	1%	99%	0%
Anbar			2			2		100%	0%	0%	100%	0%
Anbar	Al-Ka'im		8			8		100%	0%	0%	100%	0%
Anbar	Al-Rutba		5			5		100%	0%	0%	100%	0%
Anbar	Ana		9			9		100%	0%	0%	100%	0%
Anbar	Falluja		51		1	50		100%	0%	2%	98%	0%
Anbar	Haditha		2			2		100%	0%	0%	100%	0%
Anbar	Heet		1			1		100%	0%	0%	100%	0%
Anbar	Ramadi		49			49		100%	0%	0%	100%	0%
Babylon Total			33	0	16	17	0	100%	0%	48%	52%	0%
Babylon	Al-Mahawil		23		14	9		100%	0%	61%	39%	0%
Babylon	Al-Musayab		9		1	8		100%	0%	11%	89%	0%
Babylon	Hilla		1		1			100%	0%	100%	0%	0%
Baghdad Total			1800	2	1201	597	0	100%	0%	67%	33%	0%
Baghdad	Abu Ghraib		33		28	5		100%	0%	85%	15%	0%
Baghdad	Abu Ghraib	Abu Gharaib	11		11			100%	0%	100%	0%	0%
Baghdad	Adhamiya / Istiqlal	Al Bada'a village	12		12			100%	0%	100%	0%	0%
Baghdad	Adhamiya / Istiqlal	Al Harra	26		12	14		100%	0%	46%	54%	0%
Baghdad	Adhamiya / Istiqlal	Al Sha'ab	10		4	6		100%	0%	40%	60%	0%
Baghdad	Adhamiya / Istiqlal	Al Sumood	26		3	23		100%	0%	12%	88%	0%
Baghdad	Adhamiya / Istiqlal	Kadiriya	13		12	1		100%	0%	92%	8%	0%
Baghdad	Adhamiya / Istiqlal	Rashidiya	91		67	24		100%	0%	74%	26%	0%
Baghdad	Adhamiya / Istiqlal		44		22	22		100%	0%	50%	50%	0%
Baghdad	Al Resafa	Al Kamaliya	16		1	15		100%	0%	6%	94%	0%
Baghdad	Al Resafa	Al Sadir City	62		59	3		100%	0%	95%	5%	0%
Baghdad	Al Resafa	Al Za'faraneya	34	1	4	29		100%	3%	12%	85%	0%
Baghdad	Al Resafa	Kamaliya	27		9	18		100%	0%	33%	67%	0%
Baghdad	Al Resafa		12		10	2		100%	0%	83%	17%	0%
Baghdad	Karkh	'Uwayrij	41		6	35		100%	0%	15%	85%	0%
Baghdad	Karkh	Adwanayah	26		16	10		100%	0%	62%	38%	0%
Baghdad	Karkh	Al Forat	35		32	3		100%	0%	91%	9%	0%
Baghdad	Karkh	Al Saydeya	42		40	2		100%	0%	95%	5%	0%
Baghdad	Karkh	Al Yarmok	12	1	9	2		100%	8%	75%	17%	0%
Baghdad	Karkh	Al-Ahnaf/Masabeeh	10			10		100%	0%	0%	100%	0%
Baghdad	Karkh	Al-Ahnaf/Rikayah	38		31	7		100%	0%	82%	18%	0%
Baghdad	Karkh	Albo_A'itha	45			45		100%	0%	0%	100%	0%
Baghdad	Karkh	Ameriya	33		14	19		100%	0%	42%	58%	0%
Baghdad	Karkh	A'rab jboor	28			28		100%	0%	0%	100%	0%
Baghdad	Karkh	Dora	17		17			100%	0%	100%	0%	0%
Baghdad	Karkh	Forat/Swaib	12		10	2		100%	0%	83%	17%	0%
Baghdad	Karkh	Harbiya/Huriya	65		31	34		100%	0%	48%	52%	0%
Baghdad	Karkh	Hateen	21		20	1		100%	0%	95%	5%	0%
Baghdad	Karkh	Hay Al A'del	10		10			100%	0%	100%	0%	0%
Baghdad	Karkh	Hay Al Jihad	55		42	13		100%	0%	76%	24%	0%
Baghdad	Karkh	Hey Dragh	14		3	11		100%	0%	21%	79%	0%
Baghdad	Karkh	Hoor Rajab	22			22		100%	0%	0%	100%	0%
Baghdad	Karkh	Jaza'ir	12		3	9		100%	0%	25%	75%	0%
Baghdad	Karkh	Mutanabi	16		13	3		100%	0%	81%	19%	0%
Baghdad	Karkh	Qarait Alabatta	13			13		100%	0%	0%	100%	0%
Baghdad	Karkh	Sahat Al-Shuhada'a	17		14	3		100%	0%	82%	18%	0%

Table 14: Religious breakdown of interviewed returnee families by district/location - absolute numbers and percentages (2 of 2)

Governorate	District	Location	Total	Christian	Shia Muslim	Sunni Muslim	Unknown	Total	Christian	Shia Muslim	Sunni Muslim	Unknown
Baghdad	Karkh	Sheikh Marouf / Sheikh Bashir	107		105	2		100%	0%	98%	2%	0%
Baghdad	Karkh	Suq AlHadadeen	17		14	3		100%	0%	82%	18%	0%
Baghdad	Karkh		64		47	17		100%	0%	73%	27%	0%
Baghdad	Mada'in	Al - Wardiyah	93		81	12		100%	0%	87%	13%	0%
Baghdad	Mada'in	Al Saheroon	31		21	10		100%	0%	68%	32%	0%
Baghdad	Mada'in	Hay Al Wehdah	82		26	56		100%	0%	32%	68%	0%
Baghdad	Mada'in	Ja'ara/ Al-Hardaniya	155		145	10		100%	0%	94%	6%	0%
Baghdad	Mada'in	Toatha	15			15		100%	0%	0%	100%	0%
Baghdad	Mada'in		9			9		100%	0%	0%	100%	0%
Baghdad	Mahmoudiya		29		10	19		100%	0%	34%	66%	0%
Baghdad	Mahmoudiya	Al Latifiyah	15		15			100%	0%	100%	0%	0%
Baghdad	Mahmoudiya	Hay Murtatha	16		16			100%	0%	100%	0%	0%
Baghdad	Mahmoudiya	Qariat Nabisheet	35		35			100%	0%	100%	0%	0%
Baghdad	Mahmoudiya	Yusufiya	10			10		100%	0%	0%	100%	0%
Baghdad	Taji	Sabi Al Bur	121		121			100%	0%	100%	0%	0%
Basrah Total			26	0	0	26	0	100%	0%	0%	100%	0%
Basrah	Abu Al-Khaseeb		9			9		100%	0%	0%	100%	0%
Basrah	Al-Zubair		3			3		100%	0%	0%	100%	0%
Basrah	Basrah		14			14		100%	0%	0%	100%	0%
Diyala Total			283	0	192	91	0	100%	0%	68%	32%	0%
Diyala	Al-Khalis		91		66	25		100%	0%	73%	27%	0%
Diyala	Al-Muqadadiya		51		31	20		100%	0%	61%	39%	0%
Diyala	Baladrooz		7		5	2		100%	0%	71%	29%	0%
Diyala	Ba'quba		119		80	39		100%	0%	67%	33%	0%
Diyala	Khanaqin		15		10	5		100%	0%	67%	33%	0%
Kerbala Total			26	0	26	0	0	100%	0%	100%	0%	0%
Kerbala	Kerbala		26		26			100%	0%	100%	0%	0%
Missan Total			78	0	78	0	0	100%	0%	100%	0%	0%
Missan	Amara		78		78			100%	0%	100%	0%	0%
Muthanna Total			27	0	27	0	0	100%	0%	100%	0%	0%
Muthanna	Al-Rumaitha		13		13			100%	0%	100%	0%	0%
Muthanna	Al-Samawa		14		14			100%	0%	100%	0%	0%
Najaf Total			45	0	45	0	0	100%	0%	100%	0%	0%
Najaf	Al-Manathera		3		3			100%	0%	100%	0%	0%
Najaf	Kufa		3		3			100%	0%	100%	0%	0%
Najaf	Najaf		39		39			100%	0%	100%	0%	0%
Ninewa Total			548	122	1	424	1	100%	22%	0%	77%	0%
Ninewa	Mosul		136	122		14		100%	90%	0%	10%	0%
Ninewa	Sinjar		1			1		100%	0%	0%	100%	0%
Ninewa	Telafar		411		1	409	1	100%	0%	0%	100%	0%
Salah al-Din Total			8	0	0	8	0	100%	0%	0%	100%	0%
Salah al-Din	Al-Daur		1			1		100%	0%	0%	100%	0%
Salah al-Din	Baiji		1			1		100%	0%	0%	100%	0%
Salah al-Din	Samarra		3			3		100%	0%	0%	100%	0%
Salah al-Din	Tikrit		3			3		100%	0%	0%	100%	0%
Tameem Total			65	2	9	54	0	100%	3%	14%	83%	0%
Tameem	Al-Hawiga		8			8		100%	0%	0%	100%	0%
Tameem	Daquq		5		1	4		100%	0%	20%	80%	0%
Tameem	Kirkuk		52	2	8	42		100%	4%	15%	81%	0%
Wassit Total			6	0	4	2	0	100%	0%	67%	33%	0%
Wassit	Al-Hai		2			2		100%	0%	0%	100%	0%
Wassit	Al-Na'maniya		1		1			100%	0%	100%	0%	0%
Wassit	Kut		3		3			100%	0%	100%	0%	0%

Return REASONS, PROPERTY status and HOUSING

Table 15: Return reasons of interviewed families by district/location – percentages (1 of 2)

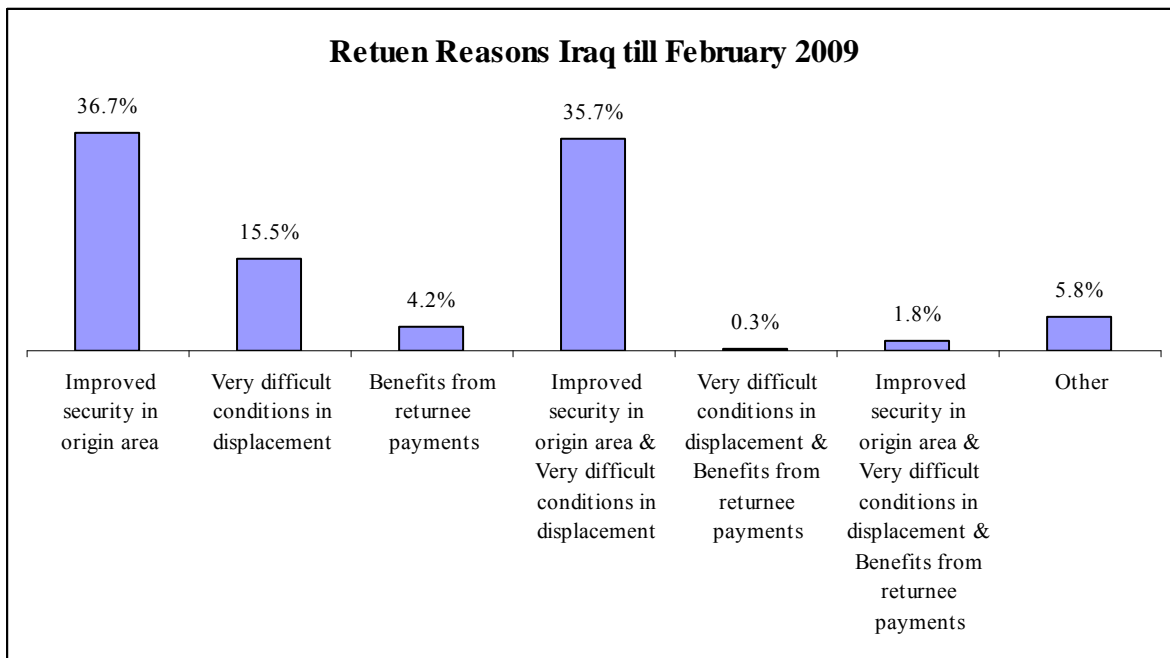
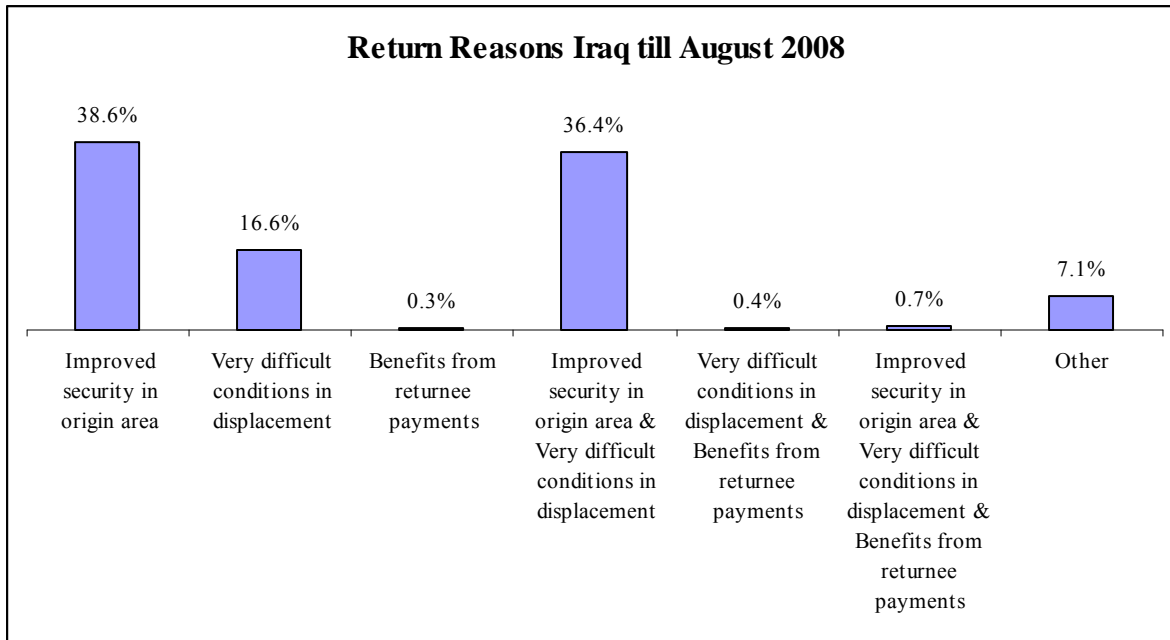
Governorate	District	Location	Total	Improved security in origin area	Very difficult conditions in displacement	Benefits from returnee payments	Improved security in origin area & Very difficult conditions in displacement	Very difficult conditions in displacement & Benefits from returnee payments	Improved security in origin area & Very difficult conditions in displacement & Benefits from returnee payments	Other
Iraq Total			100%	36.7%	15.5%	4.2%	35.7%	0.3%	1.8%	5.8%
Anbar Total			100%	47%	0%	0%	53%	0%	0%	0%
Anbar			100%	50%	0%	0%	50%	0%	0%	0%
Anbar	Al-Ka'im		100%	75%	0%	0%	25%	0%	0%	0%
Anbar	Al-Rutba		100%	60%	0%	0%	40%	0%	0%	0%
Anbar	Ana		100%	0%	0%	0%	100%	0%	0%	0%
Anbar	Falluja		100%	61%	0%	0%	39%	0%	0%	0%
Anbar	Haditha		100%	100%	0%	0%	0%	0%	0%	0%
Anbar	Heet		100%	100%	0%	0%	0%	0%	0%	0%
Anbar	Ramadi		100%	33%	0%	0%	67%	0%	0%	0%
Babylon Total			100%	67%	33%	0%	0%	0%	0%	0%
Babylon	Al-Mahawil		100%	52%	48%	0%	0%	0%	0%	0%
Babylon	Al-Musayab		100%	100%	0%	0%	0%	0%	0%	0%
Babylon	Hilla		100%	100%	0%	0%	0%	0%	0%	0%
Baghdad Total			100%	39%	1%	0%	50%	0%	0%	10%
Baghdad	Abu Ghraib		100%	15%	0%	0%	85%	0%	0%	0%
Baghdad	Abu Ghraib	Abu Gharaib	100%	100%	0%	0%	0%	0%	0%	0%
Baghdad	Adhamiya / Istiqlal	Al Bada'a village	100%	25%	0%	0%	75%	0%	0%	0%
Baghdad	Adhamiya / Istiqlal	Al Harra	100%	46%	0%	0%	54%	0%	0%	0%
Baghdad	Adhamiya / Istiqlal	Al Sha'ab	100%	0%	0%	0%	100%	0%	0%	0%
Baghdad	Adhamiya / Istiqlal	Al Sumood	100%	100%	0%	0%	0%	0%	0%	0%
Baghdad	Adhamiya / Istiqlal	Kadiriya	100%	0%	0%	0%	100%	0%	0%	0%
Baghdad	Adhamiya / Istiqlal	Rashidiya	100%	29%	0%	0%	34%	0%	0%	37%
Baghdad	Adhamiya / Istiqlal		100%	68%	0%	0%	32%	0%	0%	0%
Baghdad	Al Resafa	Al Kamaliya	100%	6%	0%	0%	94%	0%	0%	0%
Baghdad	Al Resafa	Al Sadir City	100%	100%	0%	0%	0%	0%	0%	0%
Baghdad	Al Resafa	Al Za'faraneyya	100%	0%	0%	0%	100%	0%	0%	0%
Baghdad	Al Resafa	Kamaliya	100%	33%	0%	0%	67%	0%	0%	0%
Baghdad	Al Resafa		100%	8%	0%	0%	92%	0%	0%	0%
Baghdad	Karkh	Uwayrij	100%	0%	5%	0%	0%	0%	0%	95%
Baghdad	Karkh	Adwaniyah	100%	77%	0%	0%	23%	0%	0%	0%
Baghdad	Karkh	Al Forat	100%	0%	34%	0%	66%	0%	0%	0%
Baghdad	Karkh	Al Saydeya	100%	0%	2%	0%	0%	0%	0%	98%
Baghdad	Karkh	Al Yarmok	100%	8%	0%	0%	92%	0%	0%	0%
Baghdad	Karkh	Al-Ahnaf/Masabeeh	100%	0%	0%	0%	100%	0%	0%	0%
Baghdad	Karkh	Al-Ahnaf/Rikayah	100%	0%	0%	0%	100%	0%	0%	0%
Baghdad	Karkh	Albo_A'itha	100%	2%	0%	0%	98%	0%	0%	0%
Baghdad	Karkh	Ameriya	100%	100%	0%	0%	0%	0%	0%	0%
Baghdad	Karkh	A'rab jboor	100%	0%	0%	0%	0%	0%	0%	100%
Baghdad	Karkh	Dora	100%	100%	0%	0%	0%	0%	0%	0%
Baghdad	Karkh	Forat/Swaib	100%	100%	0%	0%	0%	0%	0%	0%
Baghdad	Karkh	Harbiya/Huriya	100%	14%	0%	0%	86%	0%	0%	0%
Baghdad	Karkh	Hateen	100%	0%	0%	0%	100%	0%	0%	0%
Baghdad	Karkh	Hay Al A'del	100%	100%	0%	0%	0%	0%	0%	0%
Baghdad	Karkh	Hay Al Jehad	100%	31%	0%	0%	69%	0%	0%	0%
Baghdad	Karkh	Hey Dragh	100%	0%	0%	0%	100%	0%	0%	0%
Baghdad	Karkh	Hoor Rajab	100%	100%	0%	0%	0%	0%	0%	0%
Baghdad	Karkh	Jaza'ir	100%	0%	0%	0%	100%	0%	0%	0%
Baghdad	Karkh	Mutanabi	100%	0%	0%	0%	81%	0%	0%	19%
Baghdad	Karkh	Qarait Alabatta	100%	0%	0%	0%	0%	0%	0%	100%
Baghdad	Karkh	Sahat Al-Shuhada'a	100%	0%	0%	0%	100%	0%	0%	0%

Table 15: Return reasons of interviewed families by district/location (percentages) (2 of 2)

Governorate	District	Location	Total	Improved security in origin area	Very difficult conditions in displacement	Benefits from returnee payments	Improved security in origin area & Very difficult conditions in displacement	Very difficult conditions in displacement & Benefits from returnee payments	Improved security in origin area & Very difficult conditions in displacement & Benefits from returnee payments	Other
Baghdad	Karkh	Sheikh Marouf / Sheikh Bashar	100%	87%	0%	0%	13%	0%	0%	0%
Baghdad	Karkh	Suq AlHadadeen	100%	0%	0%	0%	100%	0%	0%	0%
Baghdad	Karkh		100%	22%	3%	0%	75%	0%	0%	0%
Baghdad	Mada'in	Al - Wardiyah	100%	74%	0%	1%	25%	0%	0%	0%
Baghdad	Mada'in	Al Saheroon	100%	0%	0%	3%	97%	0%	0%	0%
Baghdad	Mada'in	Hay Al Wehdah	100%	0%	0%	0%	100%	0%	0%	0%
Baghdad	Mada'in	Ja'ara/ Al-Hardaniya	100%	70%	1%	0%	30%	0%	0%	0%
Baghdad	Mada'in	Toaita	100%	0%	0%	0%	0%	0%	0%	100%
Baghdad	Mada'in		100%	0%	0%	0%	100%	0%	0%	0%
Baghdad	Mahmoudiya		100%	0%	0%	0%	100%	0%	0%	0%
Baghdad	Mahmoudiya	Al Latifiyah	100%	13%	0%	0%	87%	0%	0%	0%
Baghdad	Mahmoudiya	Hay Murtatha	100%	100%	0%	0%	0%	0%	0%	0%
Baghdad	Mahmoudiya	Qariat Nabisheet	100%	0%	0%	0%	100%	0%	0%	0%
Baghdad	Mahmoudiya	Yusufiya	100%	100%	0%	0%	0%	0%	0%	0%
Baghdad	Taji	Sabi Al Bur	100%	55%	0%	0%	45%	0%	0%	0%
Basrah Total			100%	19%	65%	0%	4%	12%	0%	0%
Basrah	Abu Al-Khaseeb		100%	44%	56%	0%	0%	0%	0%	0%
Basrah	Al-Zubair		100%	0%	0%	0%	0%	100%	0%	0%
Basrah	Basrah		100%	7%	86%	0%	7%	0%	0%	0%
Diyala Total			100%	90%	0%	0%	10%	0%	0%	0%
Diyala	Al-Khalis		100%	84%	0%	0%	16%	0%	0%	0%
Diyala	Al-Muqadadiya		100%	92%	0%	0%	8%	0%	0%	0%
Diyala	Baladrooz		100%	100%	0%	0%	0%	0%	0%	0%
Diyala	Ba'quba		100%	92%	1%	0%	8%	0%	0%	0%
Diyala	Khanaqin		100%	100%	0%	0%	0%	0%	0%	0%
Kerbala Total			100%	0%	0%	4%	96%	0%	0%	0%
Kerbala	Kerbala		100%	0%	0%	4%	96%	0%	0%	0%
Missan Total			100%	13%	1%	0%	86%	0%	0%	0%
Missan	Amara		100%	13%	1%	0%	86%	0%	0%	0%
Muthanna Total			100%	26%	26%	0%	4%	0%	37%	7%
Muthanna	Al-Rumaita		100%	15%	23%	0%	8%	0%	54%	0%
Muthanna	Al-Samawa		100%	36%	29%	0%	0%	0%	21%	14%
Najaf Total			100%	100%	0%	0%	0%	0%	0%	0%
Najaf	Al-Manathera		100%	100%	0%	0%	0%	0%	0%	0%
Najaf	Kufa		100%	100%	0%	0%	0%	0%	0%	0%
Najaf	Najaf		100%	100%	0%	0%	0%	0%	0%	0%
Ninewa Total			100%	1%	75%	23%	0%	1%	1%	0%
Ninewa	Mosul		100%	0%	9%	88%	0%	2%	1%	0%
Ninewa	Sinjar		100%	0%	100%	0%	0%	0%	0%	0%
Ninewa	Telafar		100%	2%	97%	1%	0%	0%	0%	0%
Salah al-Din Total			100%	63%	25%	0%	13%	0%	0%	0%
Salah al-Din	Al-Daur		100%	0%	100%	0%	0%	0%	0%	0%
Salah al-Din	Baiji		100%	100%	0%	0%	0%	0%	0%	0%
Salah al-Din	Samarra		100%	67%	0%	0%	33%	0%	0%	0%
Salah al-Din	Tikrit		100%	67%	33%	0%	0%	0%	0%	0%
Tameem Total			100%	8%	15%	3%	0%	5%	65%	5%
Tameem	Al-Hawiga		100%	13%	0%	0%	0%	0%	88%	0%
Tameem	Daquq		100%	0%	20%	0%	0%	0%	80%	0%
Tameem	Kirkuk		100%	8%	17%	4%	0%	6%	60%	6%
Wassit Total			100%	0%	0%	0%	100%	0%	0%	0%
Wassit	Al-Hai		100%	0%	0%	0%	100%	0%	0%	0%
Wassit	Al-Na'maniya		100%	0%	0%	0%	100%	0%	0%	0%
Wassit	Kut		100%	0%	0%	0%	100%	0%	0%	0%

Comparison between return reasons percentages from August 2008 till March 2009

Chart 8: Return Reasons for interviewed families - percentages



According to the diagrams more families returned for the benefits from returnee payments and the percentage of improved security and difficult conditions in displacement and benefits from returnee payments has increased as well.

Still the Improved security in origin area is the number one reason why families returned.

Table 16: Status of Non-movable property of interviewed returnee families by district/location – percentages (1 of 2)

Governorate	District	Location	Total	Accessible and in good condition	Completely destroyed	Occupied by others	Partially destroyed
Iraq Total			100%	64%	9%	4%	23%
Anbar Total			100%	68%	1%	1%	31%
Anbar			100%	100%	0%	0%	0%
Anbar	Al-Ka'im		100%	88%	0%	0%	13%
Anbar	Al-Rutba		100%	100%	0%	0%	0%
Anbar	Ana		100%	56%	0%	0%	44%
Anbar	Falluja		100%	82%	2%	0%	16%
Anbar	Haditha		100%	100%	0%	0%	0%
Anbar	Heet		100%	100%	0%	0%	0%
Anbar	Ramadi		100%	45%	0%	2%	53%
Babylon Total			100%	42%	33%	6%	18%
Babylon	Al-Mahawil		100%	43%	48%	4%	4%
Babylon	Al-Musayab		100%	33%	0%	11%	56%
Babylon	Hilla		100%	100%	0%	0%	0%
Baghdad Total			100%	59%	11%	1%	29%
Baghdad	Abu Ghraib		100%	12%	27%	0%	61%
Baghdad	Abu Ghraib	Abu Gharaib	100%	9%	18%	0%	73%
Baghdad	Adhamiya / Istiqlal	Al Bada'a village	100%	100%	0%	0%	0%
Baghdad	Adhamiya / Istiqlal	Al Harra	100%	50%	0%	0%	50%
Baghdad	Adhamiya / Istiqlal	Al Sha'ab	100%	100%	0%	0%	0%
Baghdad	Adhamiya / Istiqlal	Al Sumood	100%	100%	0%	0%	0%
Baghdad	Adhamiya / Istiqlal	Kadiriya	100%	0%	77%	0%	23%
Baghdad	Adhamiya / Istiqlal	Rashidiya	100%	33%	5%	0%	62%
Baghdad	Adhamiya / Istiqlal		100%	98%	0%	0%	2%
Baghdad	Al Resafa	Al Kamaliya	100%	81%	0%	0%	19%
Baghdad	Al Resafa	Al Sadir City	100%	26%	2%	0%	73%
Baghdad	Al Resafa	Al Za'faraneya	100%	62%	3%	0%	35%
Baghdad	Al Resafa	Kamaliya	100%	100%	0%	0%	0%
Baghdad	Al Resafa		100%	83%	0%	0%	17%
Baghdad	Karkh	`Uwayrij	100%	83%	10%	0%	7%
Baghdad	Karkh	Adwaniyah	100%	69%	23%	0%	8%
Baghdad	Karkh	Al Forat	100%	69%	3%	0%	29%
Baghdad	Karkh	Al Saydeya	100%	98%	0%	0%	2%
Baghdad	Karkh	Al Yarmok	100%	100%	0%	0%	0%
Baghdad	Karkh	Al-Ahnaf/Masabeeh	100%	50%	0%	0%	50%
Baghdad	Karkh	Al-Ahnaf/Rikayah	100%	55%	3%	0%	42%
Baghdad	Karkh	Albo_A'itha	100%	71%	9%	0%	20%
Baghdad	Karkh	Ameriya	100%	97%	0%	0%	3%
Baghdad	Karkh	A'rab jboor	100%	61%	4%	0%	36%
Baghdad	Karkh	Dora	100%	88%	12%	0%	0%
Baghdad	Karkh	Forat/Swaib	100%	100%	0%	0%	0%
Baghdad	Karkh	Harbiya/Huriya	100%	95%	0%	0%	5%
Baghdad	Karkh	Hateen	100%	67%	0%	0%	33%
Baghdad	Karkh	Hay Al A'del	100%	100%	0%	0%	0%
Baghdad	Karkh	Hay Al Jihad	100%	73%	11%	0%	16%
Baghdad	Karkh	Hey Dragh	100%	100%	0%	0%	0%
Baghdad	Karkh	Hoor Rajab	100%	55%	18%	5%	23%
Baghdad	Karkh	Jaza'ir	100%	75%	0%	0%	25%
Baghdad	Karkh	Mutanabi	100%	94%	0%	0%	6%
Baghdad	Karkh	Qarait Alabatta	100%	38%	15%	0%	46%
Baghdad	Karkh	Sahat Al-Shuhada'a	100%	0%	0%	0%	100%

Table 16: Status of Non-movable property of interviewed returnee families by district/location – percentages (2 of 2)

Governorate	District	Location	Total	Accessible and in good condition	Completely destroyed	Occupied by others	Partially destroyed
Baghdad	Karkh	Sheikh Marouf / Sheikh Bashar	100%	23%	35%	3%	39%
Baghdad	Karkh	Suq AlHadadeen	100%	0%	0%	0%	100%
Baghdad	Karkh		100%	98%	0%	2%	0%
Baghdad	Mada'in	Al - Wardiyah	100%	78%	12%	2%	8%
Baghdad	Mada'in	Al Saheroon	100%	23%	3%	0%	74%
Baghdad	Mada'in	Hay Al Wehdah	100%	11%	16%	0%	73%
Baghdad	Mada'in	Ja'ara/ Al-Hardaniya	100%	63%	15%	5%	16%
Baghdad	Mada'in	Mada'in	100%	11%	11%	0%	78%
Baghdad	Mada'in	Toaitha	100%	67%	20%	0%	13%
Baghdad	Mahmoudiya		100%	52%	10%	0%	38%
Baghdad	Mahmoudiya	Al Latifiyah	100%	47%	53%	0%	0%
Baghdad	Mahmoudiya	Hay Murtatha	100%	100%	0%	0%	0%
Baghdad	Mahmoudiya	Qariat Nabisheet	100%	6%	71%	0%	23%
Baghdad	Mahmoudiya	Yusufiya	100%	100%	0%	0%	0%
Baghdad	Taji	Sabi Al Bur	100%	48%	5%	2%	45%
Basrah Total			100%	85%	0%	15%	0%
Basrah	Abu Al-Khaseeb		100%	100%	0%	0%	0%
Basrah	Al-Zubair		100%	0%	0%	100%	0%
Basrah	Basrah		100%	93%	0%	7%	0%
Diyala Total			100%	61%	22%	0%	17%
Diyala	Al-Khalis		100%	52%	36%	0%	12%
Diyala	Al-Muqdadaya		100%	53%	14%	0%	33%
Diyala	Baladrooz		100%	57%	29%	0%	14%
Diyala	Ba'quba		100%	74%	13%	0%	13%
Diyala	Khanaqin		100%	40%	40%	0%	20%
Kerbala Total			100%	100%	0%	0%	0%
Kerbala	Kerbala		100%	100%	0%	0%	0%
Missan Total			100%	0%	1%	96%	3%
Missan	Amara		100%	0%	1%	96%	3%
Muthanna Total			100%	96%	0%	0%	4%
Muthanna	Al-Rumaitha		100%	100%	0%	0%	0%
Muthanna	Al-Samawa		100%	93%	0%	0%	7%
Najaf Total			100%	98%	2%	0%	0%
Najaf	Al-Manathera		100%	100%	0%	0%	0%
Najaf	Kufa		100%	100%	0%	0%	0%
Najaf	Najaf		100%	97%	3%	0%	0%
Ninewa Total			100%	89%	1%	1%	10%
Ninewa	Mosul		100%	94%	0%	1%	5%
Ninewa	Sinjar		100%	0%	0%	100%	0%
Ninewa	Telafar		100%	87%	1%	0%	11%
Salah al-Din Total			100%	50%	0%	13%	38%
Salah al-Din	Al-Daur		100%	0%	0%	100%	0%
Salah al-Din	Baiji		100%	100%	0%	0%	0%
Salah al-Din	Samarra		100%	67%	0%	0%	33%
Salah al-Din	Tikrit		100%	33%	0%	0%	67%
Tameem Total			100%	25%	17%	15%	43%
Tameem	Al-Hawiga		100%	0%	75%	0%	25%
Tameem	Daquq		100%	0%	40%	0%	60%
Tameem	Kirkuk		100%	31%	6%	19%	44%
Wassit Total			100%	17%	67%	0%	17%
Wassit	Al-Hai		100%	50%	50%	0%	0%
Wassit	Al-Na'maniya		100%	0%	0%	0%	100%
Wassit	Kut		100%	0%	100%	0%	0%

Chart 9: Status of Non-movable property of interviewed returnee families - percentages

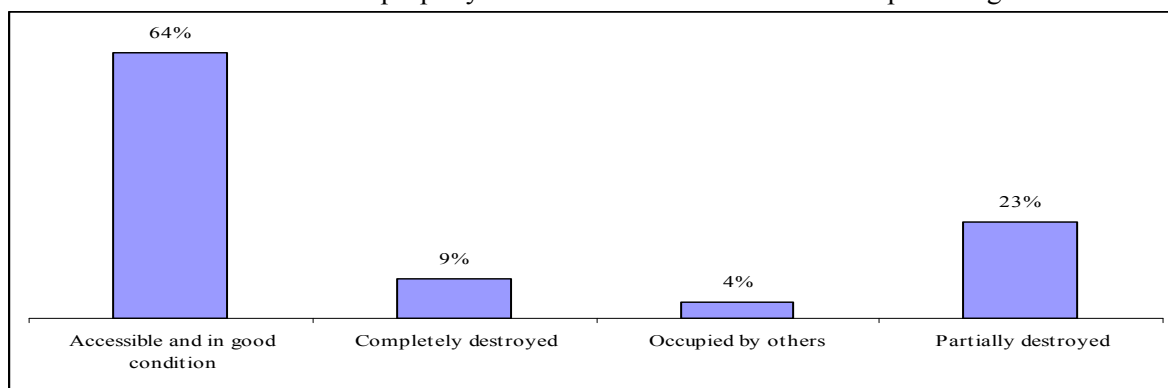


Table 17: Status of movable property of interviewed returnee families by district/location – percentages (1 of 2)

Governorate	District	Location	Total	Have it still	Lost / stolen (do not have it now)	No answer	Used by family during displacement (do not have it now)
Iraq Total			100%	37%	41%	3%	19%
Anbar Total			100%	69%	17%	14%	0%
Anbar			100%	100%	0%	0%	0%
Anbar	Al-Ka'im		100%	100%	0%	0%	0%
Anbar	Al-Rutba		100%	100%	0%	0%	0%
Anbar	Ana		100%	100%	0%	0%	0%
Anbar	Falluja		100%	61%	14%	25%	0%
Anbar	Haditha		100%	100%	0%	0%	0%
Anbar	Heet		100%	100%	0%	0%	0%
Anbar	Ramadi		100%	59%	31%	10%	0%
Babylon Total			100%	39%	55%	3%	3%
Babylon	Al-Mahawil		100%	39%	52%	4%	4%
Babylon	Al-Musayab		100%	33%	67%	0%	0%
Babylon	Hilla		100%	100%	0%	0%	0%
Baghdad Total			100%	36%	57%	0%	7%
Baghdad	Abu Ghraib		100%	6%	91%	0%	3%
Baghdad	Abu Ghraib	Abu Gharaib	100%	0%	100%	0%	0%
Baghdad	Adhamiya / Istiqlal	Al Bada'a village	100%	83%	17%	0%	0%
Baghdad	Adhamiya / Istiqlal	Al Harra	100%	54%	46%	0%	0%
Baghdad	Adhamiya / Istiqlal	Al Sha'ab	100%	10%	0%	0%	90%
Baghdad	Adhamiya / Istiqlal	Al Sumood	100%	100%	0%	0%	0%
Baghdad	Adhamiya / Istiqlal	Kadiriya	100%	0%	100%	0%	0%
Baghdad	Adhamiya / Istiqlal	Rashidiya	100%	15%	82%	0%	2%
Baghdad	Adhamiya / Istiqlal		100%	41%	59%	0%	0%
Baghdad	Al Resafa	Al Kamaliya	100%	75%	25%	0%	0%
Baghdad	Al Resafa	Al Sadir City	100%	35%	65%	0%	0%
Baghdad	Al Resafa	Al Za'faraneya	100%	71%	29%	0%	0%
Baghdad	Al Resafa	Kamaliya	100%	89%	11%	0%	0%
Baghdad	Al Resafa		100%	58%	0%	0%	42%
Baghdad	Karkh	Uwayrij	100%	0%	100%	0%	0%
Baghdad	Karkh	Adwaniyah	100%	4%	96%	0%	0%
Baghdad	Karkh	Al Forat	100%	29%	66%	6%	0%
Baghdad	Karkh	Al Saydeya	100%	76%	21%	0%	2%
Baghdad	Karkh	Al Yarmok	100%	83%	17%	0%	0%
Baghdad	Karkh	Al-Ahnaf/Masabeeh	100%	100%	0%	0%	0%
Baghdad	Karkh	Al-Ahnaf/Rikayah	100%	71%	29%	0%	0%
Baghdad	Karkh	Albo_A'itha	100%	27%	67%	0%	7%
Baghdad	Karkh	Ameriya	100%	18%	48%	0%	33%
Baghdad	Karkh	A'rab jboor	100%	18%	82%	0%	0%
Baghdad	Karkh	Dora	100%	0%	6%	0%	94%
Baghdad	Karkh	Forat/Swaib	100%	100%	0%	0%	0%
Baghdad	Karkh	Harbiya/Huriya	100%	68%	31%	0%	2%
Baghdad	Karkh	Hateen	100%	95%	5%	0%	0%
Baghdad	Karkh	Hay Al A'del	100%	30%	20%	0%	50%
Baghdad	Karkh	Hay Al Jihad	100%	36%	60%	0%	4%
Baghdad	Karkh	Hey Dragh	100%	100%	0%	0%	0%
Baghdad	Karkh	Hoor Rajab	100%	68%	32%	0%	0%
Baghdad	Karkh	Jaza'ir	100%	67%	25%	0%	8%
Baghdad	Karkh	Mutanabi	100%	81%	19%	0%	0%
Baghdad	Karkh	Qarait Alabatta	100%	15%	85%	0%	0%
Baghdad	Karkh	Sahat Al-Shuhada'a	100%	100%	0%	0%	0%

Table 17: Status of movable property of interviewed returnee families by district/location – percentages (2 of 2)

Governorate	District	Location	Total	Have it still	Lost / stolen (do not have it now)	No answer	Used by family during displacement (do not have it now)
Baghdad	Karkh	Sheikh Marouf / Sheikh Bashar	100%	15%	83%	0%	2%
Baghdad	Karkh	Suq AlHadadeen	100%	94%	6%	0%	0%
Baghdad	Karkh		100%	75%	23%	0%	2%
Baghdad	Mada'in	Al - Wardiyah	100%	34%	40%	1%	25%
Baghdad	Mada'in	Al Saheroon	100%	13%	84%	0%	3%
Baghdad	Mada'in	Hay Al Wehdah	100%	0%	100%	0%	0%
Baghdad	Mada'in	Ja'ara/ Al-Hardaniya	100%	11%	89%	0%	0%
Baghdad	Mada'in	Mada'in	100%	0%	22%	0%	78%
Baghdad	Mada'in	Toaita	100%	20%	80%	0%	0%
Baghdad	Mahmoudiya		100%	31%	69%	0%	0%
Baghdad	Mahmoudiya	Al Latifiyah	100%	47%	53%	0%	0%
Baghdad	Mahmoudiya	Hay Murtatha	100%	56%	25%	0%	19%
Baghdad	Mahmoudiya	Qariat Nabisheet	100%	0%	100%	0%	0%
Baghdad	Mahmoudiya	Yusufiya	100%	10%	30%	0%	60%
Baghdad	Taji	Sabi Al Bur	100%	19%	60%	0%	21%
Basrah Total			100%	0%	15%	69%	15%
Basrah	Abu Al-Khaseeb		100%	0%	0%	78%	22%
Basrah	Al-Zubair		100%	0%	67%	33%	0%
Basrah	Basrah		100%	0%	14%	71%	14%
Diyala Total			100%	40%	18%	10%	32%
Diyala	Al-Khalis		100%	42%	10%	4%	44%
Diyala	Al-Muqdadaya		100%	25%	35%	18%	22%
Diyala	Baladroz		100%	0%	29%	71%	0%
Diyala	Ba'quba		100%	45%	19%	3%	33%
Diyala	Khanaqin		100%	47%	0%	53%	0%
Kerbala Total			100%	4%	96%	0%	0%
Kerbala	Kerbala		100%	4%	96%	0%	0%
Missan Total			100%	60%	37%	0%	3%
Missan	Amara		100%	60%	37%	0%	3%
Muthanna Total			100%	41%	11%	48%	0%
Muthanna	Al-Rumaitha		100%	54%	0%	46%	0%
Muthanna	Al-Samawa		100%	29%	21%	50%	0%
Najaf Total			100%	91%	0%	0%	9%
Najaf	Al-Manathera		100%	100%	0%	0%	0%
Najaf	Kufa		100%	100%	0%	0%	0%
Najaf	Najaf		100%	90%	0%	0%	10%
Ninewa Total			100%	27%	7%	1%	65%
Ninewa	Mosul		100%	94%	3%	0%	3%
Ninewa	Sinjar		100%	0%	100%	0%	0%
Ninewa	Telafar		100%	5%	8%	1%	85%
Salah al-Din Total			100%	38%	38%	0%	25%
Salah al-Din	Al-Daur		100%	0%	100%	0%	0%
Salah al-Din	Baiji		100%	100%	0%	0%	0%
Salah al-Din	Samarra		100%	33%	0%	0%	67%
Salah al-Din	Tikrit		100%	33%	67%	0%	0%
Tameem Total			100%	46%	34%	12%	8%
Tameem	Al-Hawiga		100%	25%	75%	0%	0%
Tameem	Daquq		100%	0%	60%	40%	0%
Tameem	Kirkuk		100%	54%	25%	12%	10%
Wassit Total			100%	17%	0%	50%	33%
Wassit	Al-Hai		100%	50%	0%	0%	50%
Wassit	Al-Na'maniya		100%	0%	0%	0%	100%
Wassit	Kut		100%	0%	0%	100%	0%

Table 18: Housing condition of interviewed families by district/location – percentages (1 of 2)

Governorate	District	Location	Total	Improvised shelter on others land	Improvised shelter on own land	Neighbor / friend / relative house	Other	Own house bad condition	Own house good condition	Renting
Iraq Total			100%	0.5%	0.9%	4.3%	0.7%	38.7%	49.1%	5.9%
Anbar Total			100%	0%	0%	2%	0%	35%	62%	1%
Anbar			100%	0%	0%	0%	0%	0%	100%	0%
Anbar	Al-Ka'im		100%	0%	0%	0%	0%	50%	50%	0%
Anbar	Al-Rutba		100%	0%	0%	0%	0%	0%	100%	0%
Anbar	Ana		100%	0%	0%	0%	0%	56%	44%	0%
Anbar	Falluja		100%	0%	0%	4%	0%	25%	69%	2%
Anbar	Haditha		100%	0%	0%	0%	0%	0%	100%	0%
Anbar	Heet		100%	0%	0%	0%	0%	100%	0%	0%
Anbar	Ramadi		100%	0%	0%	0%	0%	45%	55%	0%
Babylon Total			100%	3%	6%	3%	0%	42%	42%	3%
Babylon	Al-Mahawil		100%	4%	9%	0%	0%	39%	43%	4%
Babylon	Al-Musayab		100%	0%	0%	11%	0%	56%	33%	0%
Babylon	Hilla		100%	0%	0%	0%	0%	0%	100%	0%
Baghdad Total			100%	1%	1%	5%	0%	32%	58%	4%
Baghdad	Abu Ghraib		100%	0%	9%	9%	0%	55%	9%	18%
Baghdad	Abu Ghraib	Abu Gharaib	100%	0%	0%	0%	0%	91%	9%	0%
Baghdad	Adhamiya / Istiqlal	Al Bada'a village	100%	0%	0%	0%	0%	0%	100%	0%
Baghdad	Adhamiya / Istiqlal	Al Harra	100%	0%	0%	0%	0%	58%	42%	0%
Baghdad	Adhamiya / Istiqlal	Al Sha'ab	100%	0%	0%	0%	0%	0%	100%	0%
Baghdad	Adhamiya / Istiqlal	Al Sumood	100%	0%	0%	0%	0%	0%	100%	0%
Baghdad	Adhamiya / Istiqlal	Kadiriya	100%	0%	0%	0%	0%	0%	100%	0%
Baghdad	Adhamiya / Istiqlal	Rashidiya	100%	0%	0%	7%	0%	77%	16%	0%
Baghdad	Adhamiya / Istiqlal		100%	0%	0%	0%	0%	2%	98%	0%
Baghdad	Al Resafa	Al Kamaliya	100%	0%	0%	0%	0%	13%	88%	0%
Baghdad	Al Resafa	Al Sadir City	100%	0%	0%	3%	0%	68%	29%	0%
Baghdad	Al Resafa	Al Za'faraneya	100%	3%	0%	0%	0%	82%	15%	0%
Baghdad	Al Resafa	Kamaliya	100%	0%	0%	0%	0%	0%	100%	0%
Baghdad	Al Resafa		100%	0%	0%	25%	0%	0%	75%	0%
Baghdad	Karkh	'Uwayrij	100%	0%	0%	10%	0%	10%	80%	0%
Baghdad	Karkh	Adwaniyah	100%	0%	8%	4%	0%	8%	81%	0%
Baghdad	Karkh	Al Forat	100%	23%	9%	0%	0%	14%	54%	0%
Baghdad	Karkh	Al Saydeya	100%	0%	0%	0%	0%	2%	98%	0%
Baghdad	Karkh	Al Yarmok	100%	0%	0%	0%	0%	0%	100%	0%
Baghdad	Karkh	Al-Ahnaf/Masabeeh	100%	0%	0%	0%	0%	50%	50%	0%
Baghdad	Karkh	Al-Ahnaf/Rikayah	100%	0%	0%	0%	5%	42%	53%	0%
Baghdad	Karkh	Albo_A'itha	100%	0%	0%	2%	0%	27%	71%	0%
Baghdad	Karkh	Ameriya	100%	0%	0%	0%	0%	0%	100%	0%
Baghdad	Karkh	A'rab jboor	100%	0%	0%	0%	0%	29%	71%	0%
Baghdad	Karkh	Dora	100%	0%	0%	0%	0%	6%	94%	0%
Baghdad	Karkh	Forat/Swaib	100%	0%	0%	0%	0%	0%	100%	0%
Baghdad	Karkh	Harbiya/Huriya	100%	0%	0%	0%	0%	6%	92%	2%
Baghdad	Karkh	Hateen	100%	0%	0%	0%	0%	14%	86%	0%
Baghdad	Karkh	Hay Al A'del	100%	0%	0%	0%	0%	0%	100%	0%
Baghdad	Karkh	Hay Al Jihad	100%	0%	0%	7%	0%	9%	75%	9%
Baghdad	Karkh	Hey Dragh	100%	0%	0%	0%	0%	0%	100%	0%
Baghdad	Karkh	Hoor Rajab	100%	0%	0%	9%	0%	27%	64%	0%
Baghdad	Karkh	Jaza'ir	100%	0%	0%	0%	8%	25%	67%	0%
Baghdad	Karkh	Mutanabi	100%	0%	0%	0%	0%	0%	100%	0%
Baghdad	Karkh	Qarait Alabatta	100%	0%	0%	15%	0%	31%	54%	0%
Baghdad	Karkh	Sahat Al-Shuhada'a	100%	0%	0%	0%	0%	100%	0%	0%

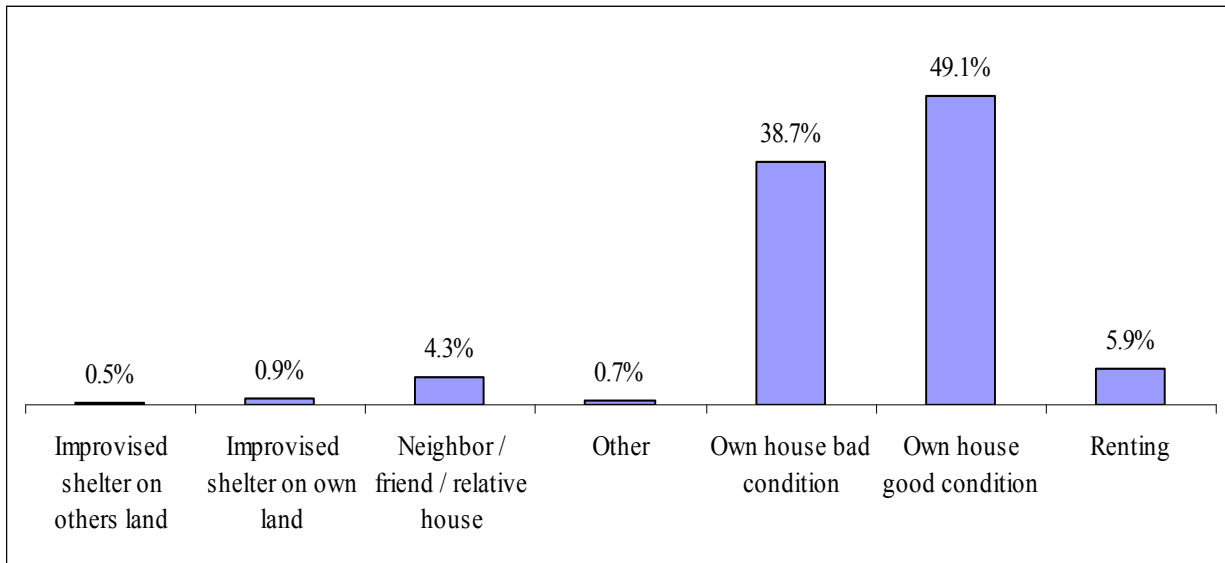
Table 18: Housing condition of interviewed families by district/location – percentages (2 of 2)

Governorate	District	Location	Total	Improvised shelter on others land	Improvised shelter on own land	Neighbor / friend / relative house	Other	Own house bad condition	Own house good condition	Renting
Baghdad	Karkh	Sheikh Marouf / Sheikh Bashar	100%	0%	1%	0%	1%	58%	16%	24%
Baghdad	Karkh	Suq AlHadadeen	100%	0%	0%	0%	0%	100%	0%	0%
Baghdad	Karkh		100%	0%	0%	0%	0%	2%	95%	3%
Baghdad	Mada'in	Al - Wardiyah	100%	0%	0%	9%	0%	12%	71%	9%
Baghdad	Mada'in	Al Saheroon	100%	0%	0%	0%	0%	77%	23%	0%
Baghdad	Mada'in	Hay Al Wehdah	100%	0%	0%	6%	0%	89%	5%	0%
Baghdad	Mada'in	Ja'ara/ Al-Hardaniya	100%	0%	0%	8%	1%	19%	68%	5%
Baghdad	Mada'in	Mada'in	100%	0%	0%	0%	0%	44%	56%	0%
Baghdad	Mada'in	Toaitha	100%	0%	0%	20%	0%	7%	73%	0%
Baghdad	Mahmoudiya		100%	0%	0%	3%	0%	38%	52%	7%
Baghdad	Mahmoudiya	Al Latifiyah	100%	0%	47%	7%	0%	0%	47%	0%
Baghdad	Mahmoudiya	Hay Murtatha	100%	0%	0%	0%	0%	19%	81%	0%
Baghdad	Mahmoudiya	Qariat Nabisheet	100%	0%	17%	60%	0%	9%	14%	0%
Baghdad	Mahmoudiya	Yusufiya	100%	0%	0%	0%	0%	0%	100%	0%
Baghdad	Taji	Sabi Al Bur	100%	0%	0%	2%	0%	40%	46%	12%
Basrah Total			100%	0%	0%	4%	0%	77%	15%	4%
Basrah	Abu Al-Khaseeb		100%	0%	0%	11%	0%	67%	22%	0%
Basrah	Al-Zubair		100%	0%	0%	0%	0%	100%	0%	0%
Basrah	Basrah		100%	0%	0%	0%	0%	79%	14%	7%
Diyala Total			100%	0%	0%	6%	0%	40%	50%	3%
Diyala	Al-Khalis		100%	0%	0%	0%	0%	41%	51%	9%
Diyala	Al-Muqdadaiya		100%	0%	0%	0%	2%	53%	43%	2%
Diyala	Baladrooz		100%	0%	0%	0%	0%	29%	71%	0%
Diyala	Ba'quba		100%	0%	1%	13%	0%	31%	55%	0%
Diyala	Khanaqin		100%	0%	0%	20%	0%	60%	20%	0%
Kerbala Total			100%	0%	0%	0%	0%	0%	100%	0%
Kerbala	Kerbala		100%	0%	0%	0%	0%	0%	100%	0%
Missan Total			100%	0%	0%	5%	13%	1%	0%	81%
Missan	Amara		100%	0%	0%	5%	13%	1%	0%	81%
Muthanna Total			100%	0%	0%	26%	4%	4%	37%	30%
Muthanna	Al-Rumaitha		100%	0%	0%	15%	8%	0%	54%	23%
Muthanna	Al-Samawa		100%	0%	0%	36%	0%	7%	21%	36%
Najaf Total			100%	0%	0%	0%	2%	7%	67%	24%
Najaf	Al-Manathera		100%	0%	0%	0%	0%	0%	100%	0%
Najaf	Kufa		100%	0%	0%	0%	0%	0%	100%	0%
Najaf	Najaf		100%	0%	0%	0%	3%	8%	62%	28%
Ninewa Total			100%	0%	0%	2%	0%	69%	28%	1%
Ninewa	Mosul		100%	1%	0%	0%	0%	9%	90%	0%
Ninewa	Sinjar		100%	0%	0%	0%	0%	100%	0%	0%
Ninewa	Telafar		100%	0%	0%	3%	0%	89%	8%	1%
Salah al-Din Total			100%	0%	0%	0%	0%	13%	38%	50%
Salah al-Din	Al-Daur		100%	0%	0%	0%	0%	0%	0%	100%
Salah al-Din	Baiji		100%	0%	0%	0%	0%	0%	100%	0%
Salah al-Din	Samarra		100%	0%	0%	0%	0%	33%	67%	0%
Salah al-Din	Tikrit		100%	0%	0%	0%	0%	0%	0%	100%
Tameem Total			100%	3%	3%	11%	5%	65%	8%	6%
Tameem	Al-Hawiga		100%	0%	0%	0%	0%	100%	0%	0%
Tameem	Daquq		100%	20%	0%	0%	0%	80%	0%	0%
Tameem	Kirkuk		100%	2%	4%	13%	6%	58%	10%	8%
Wassit Total			100%	0%	0%	0%	0%	33%	17%	50%
Wassit	Al-Hai		100%	0%	0%	0%	0%	0%	50%	50%
Wassit	Al-Na'maniya		100%	0%	0%	0%	0%	0%	0%	100%
Wassit	Kut		100%	0%	0%	0%	0%	67%	0%	33%

Table 19: Housing condition of interviewed families by governorate - percentages

Governorate	Total	Improvised shelter on others land	Improvised shelter on own land	Neighbor / friend / relative house	Other	Own house bad condition	Own house good condition	Renting
Iraq	100%	0.5%	0.9%	4.3%	0.7%	38.7%	49.1%	5.9%
Anbar	100%	0%	0%	2%		35%	62%	1%
Babylon	100%	3%	6%	3%		42%	42%	3%
Baghdad	100%	1%	1%	5%		32%	58%	4%
Basrah	100%			4%		77%	15%	4%
Diyala	99%			6%		40%	50%	3%
Kerbala	100%			0%		0%	100%	0%
Missan	100%			5%	13%	1%	0%	81%
Muthanna	100%			26%	4%	4%	37%	30%
Najaf	100%			0%	2%	7%	67%	24%
Ninewa	100%			2%	0%	69%	28%	1%
Salah al-Din	100%			0%	0%	13%	38%	50%
Tameem	100%	3%	3%	11%	5%	65%	8%	6%
Wassit	100%					33%	17%	50%

Chart 10: Housing condition of interviewed families - percentages



ACCESS to organized SUPPORT

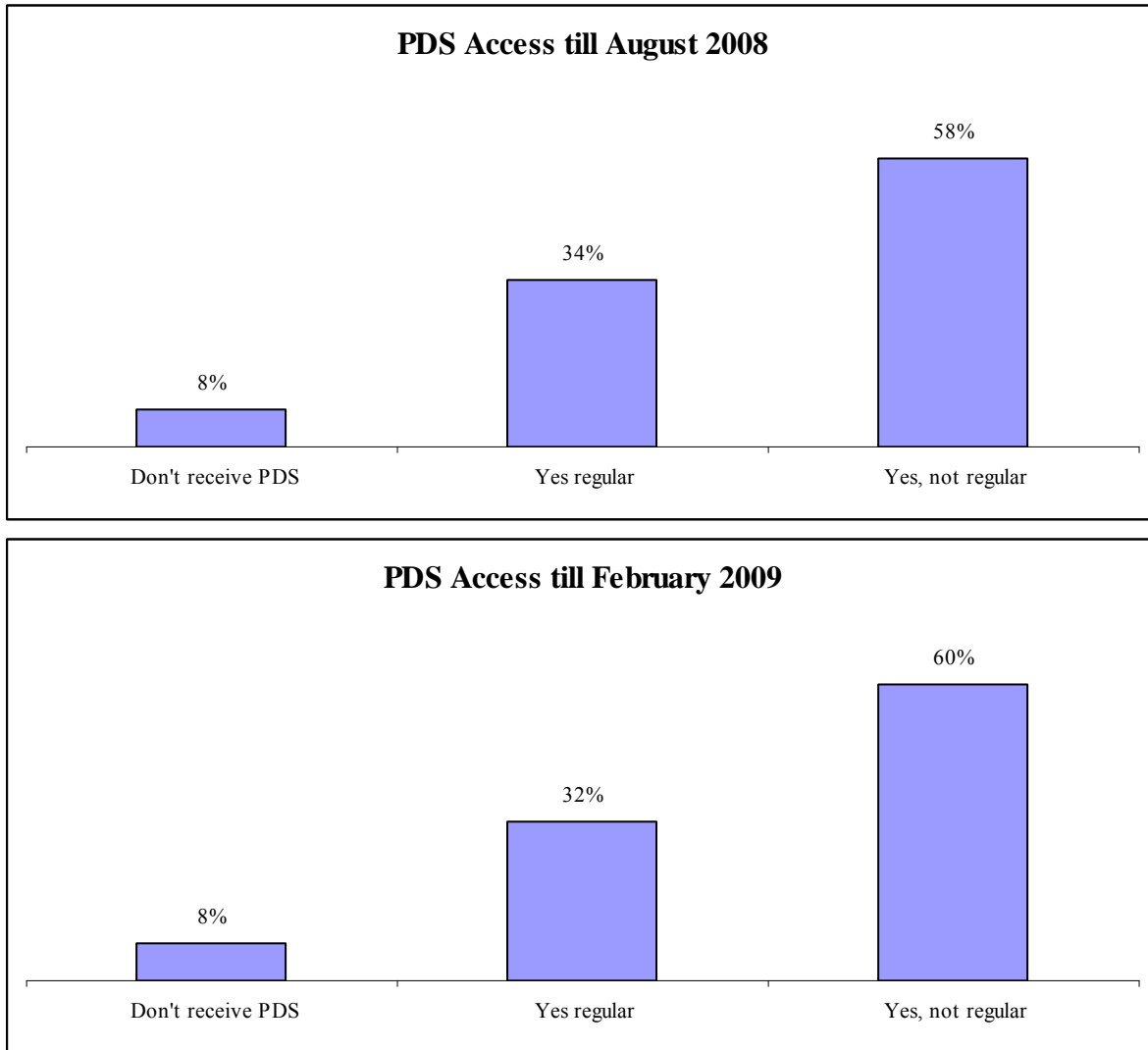
Table 20: Access to PDS (public distribution system) by interviewed families by district/location – percentages
(1 of 2)

Governorate	District	Location	Total	Don't receive PDS	Yes regular	Yes, not regular
Iraq Total			100%	8%	32%	60%
Anbar Total			100%		27%	73%
Anbar			100%		100%	
Anbar	Al-Ka'im		100%			100%
Anbar	Al-Rutba		100%		80%	20%
Anbar	Ana		100%		100%	
Anbar	Falluja		100%		16%	84%
Anbar	Haditha		100%		100%	
Anbar	Heet		100%			100%
Anbar	Ramadi		100%		18%	82%
Babylon Total			100%	42%		58%
Babylon	Al-Mahawil		100%	30%		70%
Babylon	Al-Musayab		100%	67%		33%
Babylon	Hilla		100%	100%		
Baghdad Total			100%	10%	39%	51%
Baghdad	Abu Ghraib		100%		12%	88%
Baghdad	Abu Ghraib	Abu Gharaib	100%		9%	91%
Baghdad	Adhamiya / Istiqlal	Al Bada'a village	100%			100%
Baghdad	Adhamiya / Istiqlal	Al Harra	100%	42%	4%	54%
Baghdad	Adhamiya / Istiqlal	Al Sha'ab	100%		100%	
Baghdad	Adhamiya / Istiqlal	Al Sumood	100%			100%
Baghdad	Adhamiya / Istiqlal	Kadiriya	100%		100%	
Baghdad	Adhamiya / Istiqlal	Rashidiya	100%		99%	
Baghdad	Adhamiya / Istiqlal		100%	43%		57%
Baghdad	Al Resafa	Al Kamaliya	100%	6%	94%	
Baghdad	Al Resafa	Al Sadir City	100%	98%		2%
Baghdad	Al Resafa	Al Za'faraneya	100%		97%	3%
Baghdad	Al Resafa	Kamaliya	100%	33%		67%
Baghdad	Al Resafa		100%		67%	33%
Baghdad	Karkh		100%		17%	83%
Baghdad	Karkh	'Uwayrij	100%		100%	
Baghdad	Karkh	Adwaniyah	100%	27%		73%
Baghdad	Karkh	Al Forat	100%		6%	94%
Baghdad	Karkh	Al Saydeya	100%		98%	2%
Baghdad	Karkh	Al Yarmok	100%	25%		75%
Baghdad	Karkh	Al-Ahnaf/Masabeeh	100%		100%	
Baghdad	Karkh	Al-Ahnaf/Rikayah	100%		32%	68%
Baghdad	Karkh	Albo_A'itha	100%	58%		42%
Baghdad	Karkh	Ameriya	100%	55%		45%
Baghdad	Karkh	A'rab jboor	100%			100%
Baghdad	Karkh	Dora	100%			100%
Baghdad	Karkh	Forat/Swaib	100%			100%
Baghdad	Karkh	Harbiya/Huriya	100%		38%	62%
Baghdad	Karkh	Hateen	100%		5%	95%
Baghdad	Karkh	Hay Al A'del	100%	90%		10%
Baghdad	Karkh	Hay Al Jihad	100%	31%	13%	56%
Baghdad	Karkh	Hey Dragh	100%		0%	100%
Baghdad	Karkh	Hoor Rajab	100%		5%	95%
Baghdad	Karkh	Jaza'ir	100%		100%	
Baghdad	Karkh	Mutanabi	100%	6%		94%
Baghdad	Karkh	Qarait Alabatta	100%		100%	0%
Baghdad	Karkh	Sahat Al-Shuhada'a	100%		0%	100%

Table 20: Access to PDS (public distribution system) by interviewed families by district/location percentages (2 of 2)

Governorate	District	Location	Total	Don't receive PDS	Yes regular	Yes, not regular
Baghdad	Karkh	Sheikh Marouf / Sheikh Bashar	100%		83%	17%
Baghdad	Karkh	Suq AlHadadeen	100%			100%
Baghdad	Mada'in	Al - Wardiyah	100%	2%		98%
Baghdad	Mada'in	Al Saheroon	100%		26%	74%
Baghdad	Mada'in	Hay Al Wehdah	100%	1%		99%
Baghdad	Mada'in	Ja'ara/ Al-Hardaniya	100%		55%	45%
Baghdad	Mada'in	Mada'in	100%		100%	0%
Baghdad	Mada'in	Toaita	100%		93%	7%
Baghdad	Mahmoudiya		100%		69%	31%
Baghdad	Mahmoudiya	Al Latifiyah	100%			100%
Baghdad	Mahmoudiya	Hay Murtatha	100%		25%	75%
Baghdad	Mahmoudiya	Qariat Nabisheet	100%			100%
Baghdad	Mahmoudiya	Yusufiya	100%			100%
Baghdad	Taji	Sabi Al Bur	100%	1%	93%	6%
Basrah Total			100%	23%		77%
Basrah	Abu Al-Khaseeb		100%	44%		56%
Basrah	Al-Zubair		100%			100%
Basrah	Basrah		100%	14%		86%
Diyala Total			100%	1%	31%	67%
Diyala	Al-Khalis		100%		18%	82%
Diyala	Al-Muqadadiya		100%	8%	43%	49%
Diyala	Baladrooz		100%		29%	71%
Diyala	Ba'quba		100%		35%	65%
Diyala	Khanaqin		100%		47%	53%
Kerbala Total			100%		100%	
Kerbala	Kerbala		100%		100%	
Missan Total			100%	1%	99%	
Missan	Amara		100%	1%	99%	
Muthanna Total			100%	4%	59%	37%
Muthanna	Al-Rumaita		100%	8%	38%	54%
Muthanna	Al-Samawa		100%		79%	21%
Najaf Total			100%	7%	84%	9%
Najaf	Al-Manathera		100%		100%	0%
Najaf	Kufa		100%		67%	33%
Najaf	Najaf		100%	8%	85%	8%
Ninewa Total			99%			99%
Ninewa	Mosul		100%			100%
Ninewa	Sinjar		100%			100%
Ninewa	Telafar		100%		1%	99%
Salah al-Din Total			100%	38%	25%	38%
Salah al-Din	Al-Daur		100%	100%		
Salah al-Din	Baiji		100%			100%
Salah al-Din	Samarra		100%		67%	33%
Salah al-Din	Tikrit		100%	67%		33%
Tameem Total			100%	18%	17%	65%
Tameem	Al-Hawiga		100%	88%	0%	13%
Tameem	Daquq		100%	40%	0%	60%
Tameem	Kirkuk		100%	6%	21%	73%
Wassit Total			100%		100%	
Wassit	Al-Hai		100%		100%	
Wassit	Al-Na'maniya		100%		100%	
Wassit	Kut		100%		100%	

Chart 11: Comparison in PDS Access of interviewed families - percentages



Still the majority of families have access to PDS rations but irregular access.

Table 21: Number of interviewed families that registered and received returnee grant by district/location - absolute numbers (1 of 2)

Please note that Registered/didn't answer means that the family registered for the grant but didn't answer if they received the grant or not.

Governorate	District	Location	Total	No answer	Register and apply for grant	Not registered	Registered/Received	Registered/Not received	Registered/Didn't answer if received grant
Iraq Total			3072	13	1357	1702	485	868	4
Anbar Total			127	1	10	116	4	6	0
Anbar			2	0	0	2			
Anbar	Al-Ka'im		8		1	7		1	
Anbar	Al-Rutba		5	0	0	5			
Anbar	Ana		9			9			
Anbar	Falluja		51	0	6	45	3	3	0
Anbar	Haditha		2	0	0	2			
Anbar	Heet		1	0	0	1			
Anbar	Ramadi		49	1	3	45	1	2	0
Babylon Total			33	0	13	20	5	8	0
Babylon	Al-Mahawil		23	0	11	12	4	7	
Babylon	Al-Musayab		9	0	1	8		1	
Babylon	Hilla		1	0	1		1		
Baghdad Total			1800	12	809	979	320	487	2
Baghdad	Abu Ghraib		33	0	1	32	1		
Baghdad	Abu Ghraib	Abu Gharaib	11	1	2	8		2	
Baghdad	Adhamiya / Istiqlal	Al Bada'a village	12	0	0	12			
Baghdad	Adhamiya / Istiqlal	Al Harra	26	0	4	22		4	
Baghdad	Adhamiya / Istiqlal	Al Sha'ab	10	0	1	9	1		
Baghdad	Adhamiya / Istiqlal	Al Sumood	26	0	0	26			
Baghdad	Adhamiya / Istiqlal	Kadiriya	13	0	0	13			
Baghdad	Adhamiya / Istiqlal	Rashidiya	91	1	51	39		50	1
Baghdad	Adhamiya / Istiqlal		44	1	11	32		11	
Baghdad	Al Resafa	Al Kamaliya	16	0	15	1	15		
Baghdad	Al Resafa	Al Sadir City	62	3	0	59			
Baghdad	Al Resafa	Al Za'faraneya	34	0	1	33		1	
Baghdad	Al Resafa	Kamaliya	27	0	18	9	8	10	
Baghdad	Al Resafa		12		10	2	5	5	
Baghdad	Karkh	Uwayrij	41	0	0	41			
Baghdad	Karkh	Adwanayah	26	0	1	25		1	
Baghdad	Karkh	Al Forat	35	0	3	32	1	2	
Baghdad	Karkh	Al Saydeya	42	0	35	7		35	
Baghdad	Karkh	Al Yarmok	12	1	11			11	
Baghdad	Karkh	Al-Ahnaf/Masabeeh	10	0	0	10			
Baghdad	Karkh	Al-Ahnaf/Rikayah	38	0	11	27		11	
Baghdad	Karkh	Albo_A'itha	45	0	0	45			
Baghdad	Karkh	Ameriya	33	0	0	33			
Baghdad	Karkh	A'rab jboor	28	0	0	28			
Baghdad	Karkh	Dora	17	0	0	17			
Baghdad	Karkh	Forat/Swaib	12	0	1	11		1	
Baghdad	Karkh	Harbiya/Huriya	65	0	40	25	14	26	
Baghdad	Karkh	Hateen	21	0	21			21	
Baghdad	Karkh	Hay Al A'del	10	0	10		1	9	
Baghdad	Karkh	Hay Al Jehad	55	0	37	18		37	
Baghdad	Karkh	Hey Dragh	14	0	0	14			
Baghdad	Karkh	Hoor Rajab	22	0	22		22		
Baghdad	Karkh	Jaza'ir	12	0	0	12			
Baghdad	Karkh	Mutanabi	16	0	15	1		15	
Baghdad	Karkh	Qarait Alabatta	13	0	1	12	1		
Baghdad	Karkh	Sahat Al-Shuhada'a	17	1	16		2	14	

Table 21: Number of interviewed families that registered and received returnee grant by district/location - absolute numbers (2 of 2)

Governorate	District	Location	Total	No answer	Register and apply for grant	Not registered	Registered/Received	Registered/Not received	Registered/Didn't answer if received grant
		Sheikh Marouf / Sheikh							
Baghdad	Karkh	Bashar	107	0	96	11	60	35	1
Baghdad	Karkh	Suq AlHadadeen	17	0	17			17	
Baghdad	Karkh		64	1	46	17	7	39	
Baghdad	Mada'in	Al - Wardiyah	93	1	55	37	12	43	
Baghdad	Mada'in	Al Saheroon	31	0	0	31			
Baghdad	Mada'in	Hay Al Wehdah	82	0	0	82			
Baghdad	Mada'in	Ja'ara/ Al-Hardaniya	155	0	143	12	122	21	
Baghdad	Mada'in	Toaitha	15	0	0	15			
Baghdad	Mada'in		9	0	0	9			
Baghdad	Mahmoudiya		29	0	7	22	7		
Baghdad	Mahmoudiya	Al Latifiyah	15	0	0	15			
Baghdad	Mahmoudiya	Hay Murtatha	16	1	8	7	8		
Baghdad	Mahmoudiya	Qariat Nabisheet	35	0	31	4		31	
Baghdad	Mahmoudiya	Yusufiya	10	0	0	10			
Baghdad	Taji	Sabi Al Bur	121	1	68	52	33	35	
Basrah Total			26	0	3	23	0	3	0
Basrah	Abu Al-Khaseeb		9		1	8		1	
Basrah	Al-Zubair		3	0	0	3			
Basrah	Basrah		14		2	12		2	
Diyala Total			283	0	238	45	20	216	2
Diyala	Al-Khalis		91		91		8	83	
Diyala	Al-Muqadadiya		51		41	10	7	34	
Diyala	Baladrooz		7		4	3	1	3	
Diyala	Ba'quba		119		95	24	4	89	2
Diyala	Khanaqin		15		7	8		7	
Kerbala Total			26	0	0	26	0	0	0
Kerbala	Kerbala		26			26			
Missan Total			78	0	67	11	0	67	0
Missan	Amara		78	0	67	11		67	
Muthanna Total			27	0	5	22	0	5	0
Muthanna	Al-Rumaiitha		13			13			
Muthanna	Al-Samawa		14		5	9		5	
Najaf Total			45	0	41	4	2	39	0
Najaf	Al-Manathera		3	0	3			3	
Najaf	Kufa		3		3			3	
Najaf	Najaf		39		35	4	2	33	
Ninewa Total			548	0	125	423	109	16	0
Ninewa	Mosul		136		109	27	109	0	0
Ninewa	Sinjar		1	0	1			1	
Ninewa	Telafar		411		15	396		15	0
Salah al-Din Total			8	0	1	7	0	1	0
Salah al-Din	Al-Daur		1	0	0	1			
Salah al-Din	Baiji		1	0	1			1	
Salah al-Din	Samarra		3	0	0	3			
Salah al-Din	Tikrit		3	0	0	3			
Tameem Total			65	0	40	25	22	18	0
Tameem	Al-Hawiga		8		1	7	1		
Tameem	Daquq		5	0	1	4		1	
Tameem	Kirkuk		52	0	38	14	21	17	0
Wassit Total			6	0	5	1	3	2	0
Wassit	Al-Hai		2		1	1		1	
Wassit	Al-Na'maniya		1	0	1			1	
Wassit	Kut		3		3		3		

Table 22: Number of interviewed families that registered by authorities and received returnee grant by location – percentages in Baghdad governorate

Governorate	District	Location	Total	No answer	Register and apply for grant	Not registered	Registered/ Received	Registered/ Not received	Registered/ Didn't answer if received grant
Baghdad Total			100%	0.7%	44.9%	54.4%	39.6%	60.2%	0.2%
Baghdad	Abu Ghraib		100%	0%	3%	97%	100%	0%	0%
Baghdad	Abu Ghraib	Abu Gharaib	100%	9%	18%	73%	0%	100%	0%
Baghdad	Abu Ghraib	Hay Al-Shuhada'a	100%	0%	0%	100%			
Baghdad	Adhamiya / Istiqlal	Al Akhtal	100%	0%	0%	100%			
Baghdad	Adhamiya / Istiqlal	Al Bada'a village	100%	0%	0%	100%			
Baghdad	Adhamiya / Istiqlal	Al Harra	100%	0%	15%	85%	0%	100%	0%
Baghdad	Adhamiya / Istiqlal	Al khan	100%	17%	0%	83%			
Baghdad	Adhamiya / Istiqlal	Al safena	100%	0%	0%	100%			
Baghdad	Adhamiya / Istiqlal	Al Sha'ab	100%	0%	10%	90%	100%	0%	0%
Baghdad	Adhamiya / Istiqlal	Al shamasea	100%	0%	100%	0%	0%	100%	0%
Baghdad	Adhamiya / Istiqlal	Al Sumood	100%	0%	0%	100%			
Baghdad	Adhamiya / Istiqlal	Al-Hussainiya	100%	0%	0%	100%			
Baghdad	Adhamiya / Istiqlal	Hay Al Qudus	100%	0%	0%	100%			
Baghdad	Adhamiya / Istiqlal	Kadiriya	100%	0%	0%	100%			
Baghdad	Adhamiya / Istiqlal	Rageba khatoon	100%	0%	100%	0%	0%	100%	0%
Baghdad	Adhamiya / Istiqlal	Rashidiya	100%	1%	56%	43%	0%	98%	2%
Baghdad	Al Resafa	Abu Nuwas	100%	0%	100%	0%	0%	100%	0%
Baghdad	Al Resafa	Al Ameen	100%	0%	100%	0%	100%	0%	0%
Baghdad	Al Resafa	Al Kamaliya	100%	0%	94%	6%	100%	0%	0%
Baghdad	Al Resafa	Al Sadir City	100%	5%	0%	95%			
Baghdad	Al Resafa	Al Za'faraneya	100%	0%	3%	97%	0%	100%	0%
Baghdad	Al Resafa	Diyala	100%	0%	0%	100%			
Baghdad	Al Resafa	Jumhuriya	100%	0%	100%	0%	0%	100%	0%
Baghdad	Al Resafa	Kamaliya	100%	0%	67%	33%	44%	56%	0%
Baghdad	Al Resafa	Keeylani	100%	0%	100%	0%	0%	100%	0%
Baghdad	Al Resafa	Nidal	100%	0%	100%	0%	0%	100%	0%
Baghdad	Karkh		100%	0%	0%	100%			
Baghdad	Karkh	`Uwayrij	100%	0%	0%	100%			
Baghdad	Karkh	Adwaniyah	100%	0%	4%	96%	0%	100%	0%
Baghdad	Karkh	Al Dola'y	100%	0%	0%	100%			
Baghdad	Karkh	Al Forat	100%	0%	9%	91%	33%	67%	0%
Baghdad	Karkh	Al Ghazaliya	100%	0%	100%	0%	13%	88%	0%
Baghdad	Karkh	AL Khadra'a	100%	0%	100%	0%	0%	100%	0%
Baghdad	Karkh	Al Saydeya	100%	0%	83%	17%	0%	100%	0%
Baghdad	Karkh	Al Yarmok	100%	8%	92%	0%	0%	100%	0%
Baghdad	Karkh	Al-Ahnaif/Masabeeh	100%	0%	0%	100%			
Baghdad	Karkh	Al-Ahnaif/Rikayah	100%	0%	29%	71%	0%	100%	0%
Baghdad	Karkh	Albo_`A'itha	100%	0%	0%	100%			
Baghdad	Karkh	Ameriya	100%	0%	0%	100%			
Baghdad	Karkh	Andalus	100%	0%	100%	0%	13%	88%	0%
Baghdad	Karkh	A'rab jboor	100%	0%	0%	100%			
Baghdad	Karkh	Dora	100%	0%	0%	100%			
Baghdad	Karkh	Forat/Swaib	100%	0%	8%	92%	0%	100%	0%
Baghdad	Karkh	Harbiya/Huriya	100%	0%	62%	38%	35%	65%	0%
Baghdad	Karkh	Hateen	100%	0%	100%	0%	0%	100%	0%
Baghdad	Karkh	Hay Al A'del	100%	0%	100%	0%	10%	90%	0%
Baghdad	Karkh	Hay Al Jama'a	100%	33%	67%	0%	0%	100%	0%
Baghdad	Karkh	Hay Al Jihad	100%	0%	67%	33%	0%	100%	0%
Baghdad	Karkh	Hey Dragh	100%	0%	0%	100%			
Baghdad	Karkh	Hoor Rajab	100%	0%	100%	0%	100%	0%	0%
Baghdad	Karkh	Jaza'ir	100%	0%	0%	100%			
Baghdad	Karkh	Mutanabi	100%	0%	94%	6%	0%	100%	0%
Baghdad	Karkh	Nur / Shoa'la	100%	0%	100%	0%	63%	38%	0%
Baghdad	Karkh	Qadisiya	100%	0%	100%	0%	0%	100%	0%
Baghdad	Karkh	Qarait Alabatta	100%	0%	8%	92%	100%	0%	0%
Baghdad	Karkh	Rasheed	100%	0%	0%	100%			
Baghdad	Karkh	Risalah	100%	0%	100%	0%	0%	100%	0%
Baghdad	Karkh	Sahat Al-Shuhada'a	100%	6%	94%	0%	13%	88%	0%
Baghdad	Karkh	Sheikh Marouf / Sheikh Bashar	100%	0%	90%	10%	63%	36%	1%
Baghdad	Karkh	Suq AlHadadeen	100%	0%	100%	0%	0%	100%	0%
Baghdad	Karkh	Washshash Village	100%	0%	0%	100%			
Baghdad	Mada'in	Al - Wardiyah	100%	1%	59%	40%	22%	78%	0%
Baghdad	Mada'in	Al Saheroon	100%	0%	0%	100%			
Baghdad	Mada'in	Hay Al Wehdah	100%	0%	0%	100%			
Baghdad	Mada'in	Ja'ara/ Al-Hardaniya	100%	0%	92%	8%	85%	15%	0%
Baghdad	Mada'in	Mada'in	100%	0%	0%	100%			
Baghdad	Mada'in	Toaita	100%	0%	0%	100%			
Baghdad	Mahmoudiya		100%	0%	35%	65%	100%	0%	0%
Baghdad	Mahmoudiya	Al Latifiyah	100%	0%	0%	100%			
Baghdad	Mahmoudiya	Hay Murtatha	100%	6%	50%	44%	100%	0%	0%
Baghdad	Mahmoudiya	Qariat Al Alimeyeh	100%	0%	0%	100%			
Baghdad	Mahmoudiya	Qariat Nabisheet	100%	0%	89%	11%	0%	100%	0%
Baghdad	Mahmoudiya	Yusufiya	100%	0%	0%	100%			
Baghdad	Taji	Sabi Al Bur	100%	1%	56%	43%	49%	51%	0%

Access to SCHOOL

Table 23: Do all your school age children attend school? School age 6 to 15 years old – primary & intermediate) by district/location (total numbers and percentages (1 of 2)

Governorate	District	Location	Total number of families	Have no school children	Have school children	Of those who have school children		
						None	Only some	Have access and attend
Iraq Total			100%	23.5%	76.5%	8.5%	7.4%	84.1%
Anbar Total			100%	2%	98%		2%	98%
Anbar			100%	0%	100%			100%
Anbar	Al-Ka'im		100%	0%	100%		13%	88%
Anbar	Al-Rutba		100%	0%	100%			100%
Anbar	Ana		100%	0%	100%			100%
Anbar	Falluja		100%	6%	94%		4%	96%
Anbar	Haditha		100%	0%	100%			100%
Anbar	Heet		100%	0%	100%			100%
Anbar	Ramadi		100%	0%	100%			100%
Babylon Total			100%	12%	88%	62%		38%
Babylon	Al-Mahawil		100%	17%	83%	58%		42%
Babylon	Al-Musayab		100%	0%	100%	78%		22%
Babylon	Hilla		100%	0%	100%			100%
Baghdad Total			100%	33%	67%	9%	6%	85%
Baghdad	Abu Ghraib		100%	24%	76%		4%	96%
Baghdad	Abu Ghraib	Abu Gharaiib	100%	18%	82%	33%	33%	33%
Baghdad	Adhamiya / Istiqlal	Al Bada'a village	100%	17%	83%			100%
Baghdad	Adhamiya / Istiqlal	Al Harra	100%	15%	85%	5%	5%	91%
Baghdad	Adhamiya / Istiqlal	Al Sha'ab	100%	50%	50%		20%	80%
Baghdad	Adhamiya / Istiqlal	Al Sumood	100%	62%	38%			100%
Baghdad	Adhamiya / Istiqlal	Kadiriya	100%	31%	69%			100%
Baghdad	Adhamiya / Istiqlal	Rashidiya	100%	46%	54%	10%	12%	78%
Baghdad	Adhamiya / Istiqlal		100%	11%	89%		3%	97%
Baghdad	Al Resafa	Al Kamaliya	100%	38%	63%	10%		90%
Baghdad	Al Resafa	Al Sadir City	100%	45%	55%			100%
Baghdad	Al Resafa	Al Za'faranya	100%	41%	59%	20%	10%	70%
Baghdad	Al Resafa	Kamaliya	100%	22%	78%			100%
Baghdad	Al Resafa		100%	50%	50%			100%
Baghdad	Karkh		100%	33%	67%			100%
Baghdad	Karkh	Uwayrij	100%	32%	68%	18%	36%	46%
Baghdad	Karkh	Adwaniyah	100%	27%	73%	5%	47%	47%
Baghdad	Karkh	Al Forat	100%	3%	97%	41%	12%	47%
Baghdad	Karkh	Al Saydeya	100%	50%	50%			100%
Baghdad	Karkh	Al Yarmok	100%	25%	75%			100%
Baghdad	Karkh	Al-Ahnaf/Masabeeh	100%	40%	60%			100%
Baghdad	Karkh	Al-Ahnaf/Rikayah	100%	34%	66%	8%	4%	88%
Baghdad	Karkh	Albo_A'itha	100%	33%	67%			100%
Baghdad	Karkh	Ameriya	100%	30%	70%			100%
Baghdad	Karkh	A'rab jboor	100%	57%	43%			100%
Baghdad	Karkh	Dora	100%	59%	41%			100%
Baghdad	Karkh	Forat/Swaib	100%	8%	92%			100%
Baghdad	Karkh	Harbiya/Huriya	100%	31%	69%	9%		91%
Baghdad	Karkh	Hateen	100%	19%	81%		12%	88%
Baghdad	Karkh	Hay Al A'del	100%	10%	90%	11%		89%
Baghdad	Karkh	Hay Al Jihad	100%	45%	55%			100%
Baghdad	Karkh	Hey Dragh	100%	21%	79%			100%
Baghdad	Karkh	Hoor Rajab	100%	41%	59%			100%
Baghdad	Karkh	Jaza'ir	100%	50%	50%			100%
Baghdad	Karkh	Mutanabi	100%	13%	88%			100%
Baghdad	Karkh	Qarait Alabatta	100%	0%	100%	100%		
Baghdad	Karkh	Sahat Al-Shuhada'a	100%	18%	82%			100%

Table 23: Do all your school age children attend school? School age 6 to 15 years old – primary & intermediate) by district/location (total numbers and percentages (2 of 2)

Governorate	District	Location	Total number of families	Have no school children	Have school children	Of those who have school children		
						None	Only some	Have access and attend
Baghdad	Karkh	Sheikh Marouf / Sheikh Bashar	100%	36%	64%	28%	7%	65%
Baghdad	Karkh	Suq AlHadadeen	100%	18%	82%			100%
Baghdad	Mada'in	Al - Wardiyah	100%	26%	74%	14%	9%	77%
Baghdad	Mada'in	Al Saheroon	100%	32%	68%			100%
Baghdad	Mada'in	Hay Al Wehdah	100%	6%	94%	1%	4%	95%
Baghdad	Mada'in	Ja'ara/ Al-Hardaniya	100%	29%	71%	5%	10%	85%
Baghdad	Mada'in	Mada'in	100%	22%	78%			100%
Baghdad	Mada'in	Toaitha	100%	53%	47%			100%
Baghdad	Mahmoudiya		100%	34%	66%	26%	5%	68%
Baghdad	Mahmoudiya	Al Latifiyah	100%	7%	93%	14%	7%	79%
Baghdad	Mahmoudiya	Hay Murtatha	100%	44%	56%	22%	0%	78%
Baghdad	Mahmoudiya	Qariat Nabisheet	100%	54%	46%	50%	6%	44%
Baghdad	Mahmoudiya	Yusufiya	100%	10%	90%			100%
Baghdad	Taji	Sabi Al Bur	100%	49%	51%	3%	10%	87%
Basrah Total			100%	4%	96%	4%	20%	76%
Basrah	Abu Al-Khaseeb		100%	0%	100%		22%	78%
Basrah	Al-Zubair		100%	0%	100%		100%	
Basrah	Basrah		100%	7%	93%	8%		92%
Diyala Total			100%	21%	79%	20%	2%	79%
Diyala	Al-Khalis		100%	18%	82%	33%	4%	63%
Diyala	Al-Muqdadiya		100%	24%	76%	26%	3%	72%
Diyala	Baladrooz		100%	57%	43%	67%		33%
Diyala	Ba'quba		100%	22%	78%	8%		92%
Diyala	Khanaqin		100%	7%	93%			100%
Kerbala Total			100%	0%	100%			100%
Kerbala	Kerbala		100%	0%	100%			100%
Missan Total			100%	45%	55%	23%	51%	26%
Missan	Amara		100%	45%	55%	23%	51%	26%
Muthanna Total			100%	26%	74%	35%	0%	65%
Muthanna	Al-Rumaita		100%	23%	77%	50%		50%
Muthanna	Al-Samawa		100%	29%	71%	20%		80%
Najaf Total			100%	49%	51%	26%	13%	61%
Najaf	Al-Manathera		100%	33%	67%			100%
Najaf	Kufa		100%	67%	33%			100%
Najaf	Najaf		100%	49%	51%	30%	15%	55%
Ninewa Total			100%	0%	100%		5%	95%
Ninewa	Mosul		100%	0%	100%		3%	97%
Ninewa	Sinjar		100%	0%	100%			100%
Ninewa	Telafar		100%	0%	100%		5%	95%
Salah al-Din Total			100%	0%	100%			100%
Salah al-Din	Al-Daur		100%	0%	100%			100%
Salah al-Din	Baiji		100%	0%	100%			100%
Salah al-Din	Samarra		100%	0%	100%			100%
Salah al-Din	Tikrit		100%	0%	100%			100%
Tameem Total			100%	2%	98%	6%	58%	36%
Tameem	Al-Hawiga		100%	0%	100%	25%	75%	
Tameem	Daquq		100%	20%	80%	25%	75%	
Tameem	Kirkuk		100%	0%	100%	2%	54%	44%
Wassit Total			100%	17%	83%			100%
Wassit	Al-Hai		100%	50%	50%			100%
Wassit	Al-Na'maniya		100%	0%	100%			100%
Wassit	Kut		100%	0%	100%			100%

Access to HEALTH

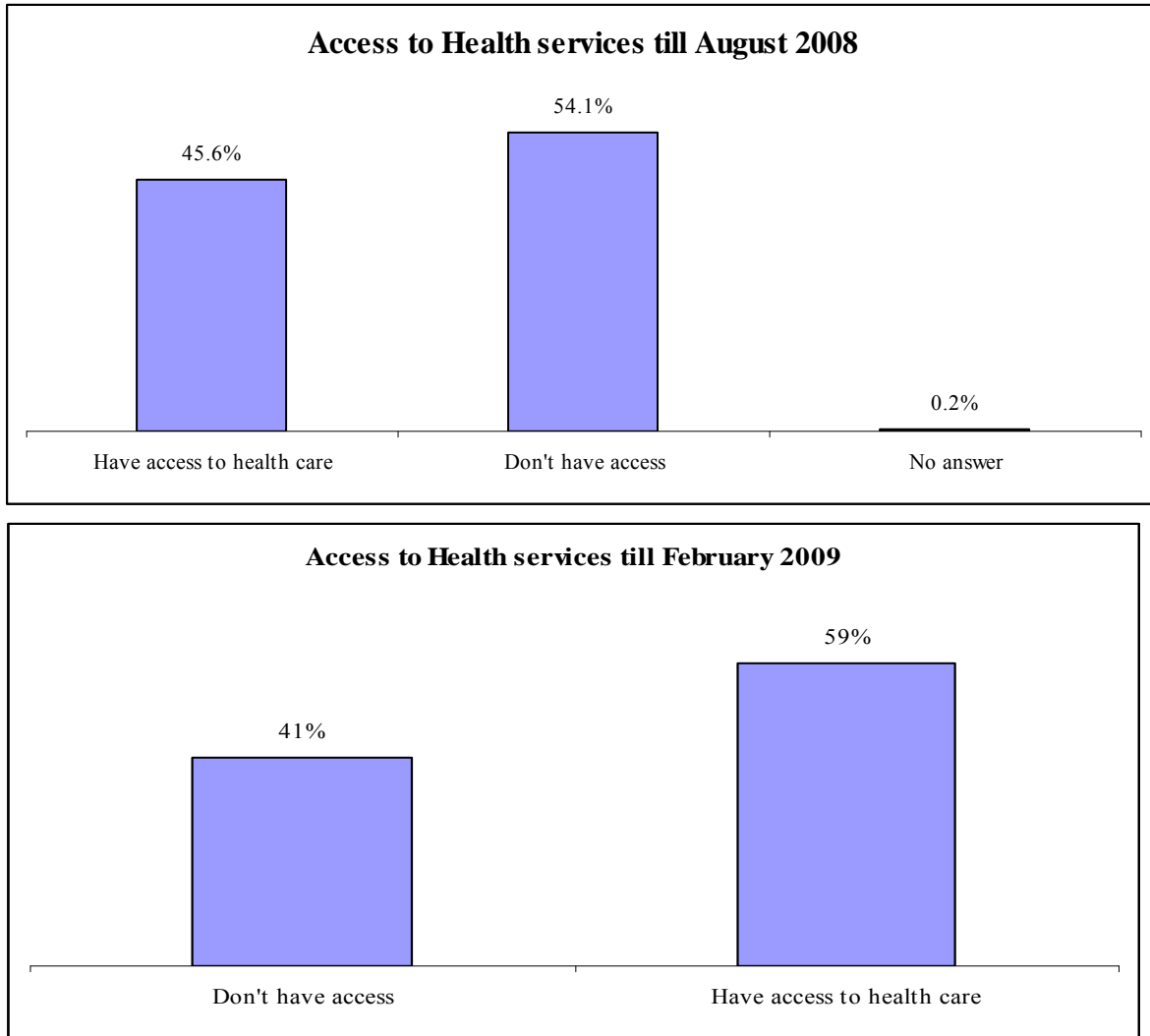
Table 24: Number of interviewed families according access to health care by district/location – percentages (1 of 2)

Governorate	District	Location	Total	Don't have access	Have access to health care
Iraq Total			100%	41%	59%
Anbar Total			100%	6%	94%
Anbar			100%	0%	100%
Anbar	Al-Ka'im		100%	0%	100%
Anbar	Al-Rutba		100%	0%	100%
Anbar	Ana		100%	0%	100%
Anbar	Falluja		100%	14%	86%
Anbar	Haditha		100%	0%	100%
Anbar	Heet		100%	0%	100%
Anbar	Ramadi		100%	2%	98%
Babylon Total			100%	42%	58%
Babylon	Al-Mahawil		100%	61%	39%
Babylon	Al-Musayab		100%	0%	100%
Babylon	Hilla		100%	0%	100%
Baghdad Total			100%	57%	43%
Baghdad	Abu Ghraib		100%	79%	21%
Baghdad	Abu Ghraib	Abu Gharai'b	100%	100%	0%
Baghdad	Adhamiya / Istiqlal	Al Bada'a village	100%	100%	0%
Baghdad	Adhamiya / Istiqlal	Al Harra	100%	23%	77%
Baghdad	Adhamiya / Istiqlal	Al Sha'ab	100%	0%	100%
Baghdad	Adhamiya / Istiqlal	Al Sumood	100%	35%	65%
Baghdad	Adhamiya / Istiqlal	Kadiriyyah	100%	100%	0%
Baghdad	Adhamiya / Istiqlal	Rashidiya	100%	100%	0%
Baghdad	Adhamiya / Istiqlal		100%	32%	68%
Baghdad	Al Resafa	Al Kamaliya	100%	0%	100%
Baghdad	Al Resafa	Al Sadir City	100%	8%	92%
Baghdad	Al Resafa	Al Za'faraneya	100%	97%	3%
Baghdad	Al Resafa	Kamaliya	100%	4%	96%
Baghdad	Al Resafa		100%	17%	83%
Baghdad	Karkh		100%	2%	98%
Baghdad	Karkh	`Uwayrij	100%	95%	5%
Baghdad	Karkh	Adwaniyah	100%	100%	0%
Baghdad	Karkh	Al Forat	100%	71%	29%
Baghdad	Karkh	Al Saydeya	100%	93%	7%
Baghdad	Karkh	Al Yarmok	100%	0%	100%
Baghdad	Karkh	Al-Ahna'f/Masabeeh	100%	100%	0%
Baghdad	Karkh	Al-Ahna'f/Rikayah	100%	97%	3%
Baghdad	Karkh	Albo_A'itha	100%	98%	2%
Baghdad	Karkh	Ameriya	100%	27%	73%
Baghdad	Karkh	A'rab jboor	100%	96%	4%
Baghdad	Karkh	Dora	100%	100%	0%
Baghdad	Karkh	Forat/Swaib	100%	0%	100%
Baghdad	Karkh	Harbiya/Huriya	100%	0%	100%
Baghdad	Karkh	Hateen	100%	0%	100%
Baghdad	Karkh	Hay Al A'del	100%	0%	100%
Baghdad	Karkh	Hay Al Jihad	100%	2%	98%
Baghdad	Karkh	Hey Dragh	100%	0%	100%
Baghdad	Karkh	Hoor Rajab	100%	0%	100%
Baghdad	Karkh	Jaza'ir	100%	0%	100%
Baghdad	Karkh	Mutanabi	100%	6%	94%
Baghdad	Karkh	Qarait Alabatta	100%	100%	0%
Baghdad	Karkh	Sahat Al-Shuhada'a	100%	0%	100%

Table 24: Number of interviewed families according access to health care by district/location – percentages (2 of 2)

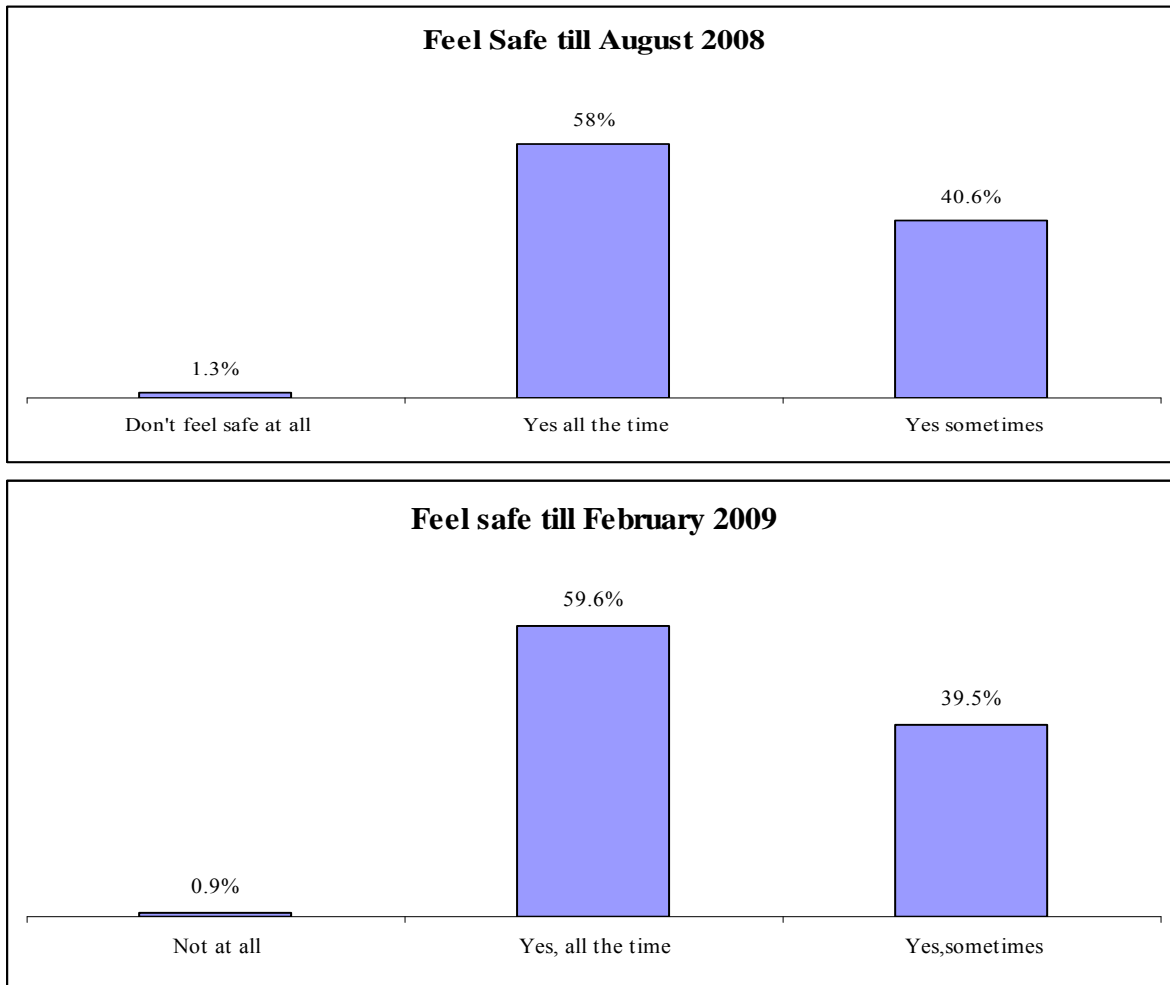
Governorate	District	Location	Total	Don't have access	Have access to health care
Baghdad	Karkh	Sheikh Marouf / Sheikh Bashar	100%	1%	99%
Baghdad	Karkh	Suq AlHadadeen	100%	0%	100%
Baghdad	Mada'in	Al - Wardiyah	100%	100%	0%
Baghdad	Mada'in	Al Saheroon	100%	29%	71%
Baghdad	Mada'in	Hay Al Wehdah	100%	100%	0%
Baghdad	Mada'in	Ja'ara/ Al-Hardaniya	100%	100%	0%
Baghdad	Mada'in	Mada'in	100%	100%	0%
Baghdad	Mada'in	Toaitha	100%	7%	93%
Baghdad	Mahmoudiya		100%	79%	21%
Baghdad	Mahmoudiya	Al Latifiyah	100%	100%	0%
Baghdad	Mahmoudiya	Hay Murtatha	100%	0%	100%
Baghdad	Mahmoudiya	Qariat Nabisheet	100%	100%	0%
Baghdad	Mahmoudiya	Yusufiya	100%	10%	90%
Baghdad	Taji	Sabi Al Bur	100%	79%	21%
Basrah Total			100%	65%	35%
Basrah	Abu Al-Khaseeb		100%	44%	56%
Basrah	Al-Zubair		100%	100%	0%
Basrah	Basrah		100%	71%	29%
Diyala Total			100%	35%	65%
Diyala	Al-Khalis		100%	82%	18%
Diyala	Al-Muqdadia		100%	10%	90%
Diyala	Baladrooz		100%	29%	71%
Diyala	Ba'quba		100%	15%	85%
Diyala	Khanaqin		100%	0%	100%
Kerbala Total			100%	96%	4%
Kerbala	Kerbala		100%	96%	4%
Missan Total			100%	0%	100%
Missan	Amara		100%	0%	100%
Muthanna Total			100%	0%	100%
Muthanna	Al-Rumaitha		100%	0%	100%
Muthanna	Al-Samawa		100%	0%	100%
Najaf Total			100%	0%	100%
Najaf	Al-Manathera		100%	0%	100%
Najaf	Kufa		100%	0%	100%
Najaf	Najaf		100%	0%	100%
Ninewa Total			100%	1%	99%
Ninewa	Mosul		100%	2%	98%
Ninewa	Sinjar		100%	100%	0%
Ninewa	Telafar		100%	1%	99%
Salah al-Din Total			100%	0%	100%
Salah al-Din	Al-Daur		100%	0%	100%
Salah al-Din	Baiji		100%	0%	100%
Salah al-Din	Samarra		100%	0%	100%
Salah al-Din	Tikrit		100%	0%	100%
Tameem Total			100%	78%	22%
Tameem	Al-Hawiga		100%	100%	0%
Tameem	Daquq		100%	100%	0%
Tameem	Kirkuk		100%	73%	27%
Wassit Total			100%	0%	100%
Wassit	Al-Hai		100%	0%	100%
Wassit	Al-Na'maniya		100%	0%	100%
Wassit	Kut		100%	0%	100%

Chart 12: Comparison in Access to Health services for interviewed families – percentages



Access to health services has increased noticeably in the last period; the majority of interviewed families have access to Health care services.

Chart 13: Comparison in Security in the region of interviewed families – percentages



We notice that the percentage of feeling safe all the time has increased since August 2008 to be 59.6% till February 2009

Do you FEEL SAFE?

Table 25: Do you feel safe? Number of interviewed families by district/location percentages (1 of 2)

Governorate	District	Location	Total families	Not at all	Yes, all the time	Yes,sometimes
Iraq Total			100%	0.9%	59.6%	39.5%
Anbar Total			100%	0%	84%	16%
Anbar			100%	0%	100%	0%
Anbar	Al-Ka'im		100%	0%	75%	25%
Anbar	Al-Rutba		100%	0%	100%	0%
Anbar	Ana		100%	0%	100%	0%
Anbar	Falluja		100%	0%	75%	25%
Anbar	Haditha		100%	0%	100%	0%
Anbar	Heet		100%	0%	100%	0%
Anbar	Ramadi		100%	0%	90%	10%
Babylon Total			100%	58%	24%	18%
Babylon	Al-Mahawil		100%	61%	17%	22%
Babylon	Al-Musayab		100%	56%	33%	11%
Babylon	Hilla		100%	0%	100%	0%
Baghdad Total			100%	0%	69%	31%
Baghdad	Abu Ghraib		100%	0%	85%	15%
Baghdad	Abu Ghraib	Abu Gharaib	100%	0%	9%	91%
Baghdad	Adhamiya / Istiqlal	Al Bada'a village	100%	0%	100%	0%
Baghdad	Adhamiya / Istiqlal	Al Harra	100%	0%	100%	0%
Baghdad	Adhamiya / Istiqlal	Al Sha'ab	100%	0%	100%	0%
Baghdad	Adhamiya / Istiqlal	Al Sumood	100%	0%	100%	0%
Baghdad	Adhamiya / Istiqlal	Kadiriya	100%	0%	100%	0%
Baghdad	Adhamiya / Istiqlal	Rashidiya	100%	0%	70%	30%
Baghdad	Adhamiya / Istiqlal		100%	0%	100%	0%
Baghdad	Al Resafa	Al Kamaliya	100%	0%	100%	0%
Baghdad	Al Resafa	Al Sadir City	100%	0%	0%	100%
Baghdad	Al Resafa	Al Za'faraneya	100%	0%	18%	82%
Baghdad	Al Resafa	Kamaliya	100%	0%	100%	0%
Baghdad	Al Resafa		100%	0%	100%	0%
Baghdad	Karkh		100%	0%	86%	14%
Baghdad	Karkh	'Uwayrij	100%	0%	100%	0%
Baghdad	Karkh	Adwaniyah	100%	0%	100%	0%
Baghdad	Karkh	Al Forat	100%	11%	0%	89%
Baghdad	Karkh	Al Saydeya	100%	0%	100%	0%
Baghdad	Karkh	Al Yarmok	100%	0%	100%	0%
Baghdad	Karkh	Al-Ahnaf/Masabeeh	100%	0%	100%	0%
Baghdad	Karkh	Al-Ahnaf/Rikayah	100%	0%	97%	3%
Baghdad	Karkh	Albo_A'itha	100%	0%	60%	40%
Baghdad	Karkh	Ameriya	100%	0%	79%	21%
Baghdad	Karkh	A'rab jboor	100%	0%	96%	4%
Baghdad	Karkh	Dora	100%	0%	100%	0%
Baghdad	Karkh	Forat/Swaib	100%	0%	100%	0%
Baghdad	Karkh	Harbiya/Huriya	100%	0%	52%	48%
Baghdad	Karkh	Hateen	100%	0%	100%	0%
Baghdad	Karkh	Hay Al A'del	100%	0%	100%	0%
Baghdad	Karkh	Hay Al Jihad	100%	0%	84%	16%
Baghdad	Karkh	Hey Dragh	100%	0%	100%	0%
Baghdad	Karkh	Hoor Rajab	100%	0%	100%	0%
Baghdad	Karkh	Jaza'ir	100%	0%	100%	0%
Baghdad	Karkh	Mutanabi	100%	0%	100%	0%
Baghdad	Karkh	Qarait Alabatta	100%	0%	100%	0%
Baghdad	Karkh	Sahat Al-Shuhada'a	100%	0%	100%	0%

Table 25: Do you feel safe? Number of interviewed families by district/location percentages (2 of 2)

Governorate	District	Location	Total families	Not at all	Yes, all the time	Yes,sometimes
Baghdad	Karkh	Sheikh Marouf / Sheikh Bashar	100%	0%	86%	14%
Baghdad	Karkh	Suq AlHadadeen	100%	0%	100%	0%
Baghdad	Mada'in	Al - Wardiyah	100%	0%	90%	10%
Baghdad	Mada'in	Al Saheroon	100%	0%	100%	0%
Baghdad	Mada'in	Hay Al Wehdah	100%	0%	5%	95%
Baghdad	Mada'in	Ja'ara/ Al-Hardaniya	100%	0%	0%	100%
Baghdad	Mada'in	Mada'in	100%	0%	100%	0%
Baghdad	Mada'in	Toaitha	100%	0%	100%	0%
Baghdad	Mahmoudiya		100%	0%	100%	0%
Baghdad	Mahmoudiya	Al Latifiyah	100%	0%	100%	0%
Baghdad	Mahmoudiya	Hay Murtatha	100%	0%	100%	0%
Baghdad	Mahmoudiya	Qariat Nabisheet	100%	0%	100%	0%
Baghdad	Mahmoudiya	Yusufiya	100%	0%	100%	0%
Baghdad	Taji	Sabi Al Bur	100%	0%	52%	48%
Basrah Total			100%	4%	27%	69%
Basrah	Abu Al-Khaseeb		100%	0%	44%	56%
Basrah	Al-Zubair		100%	0%	0%	100%
Basrah	Basrah		100%	7%	21%	71%
Diyala Total			100%	0%	93%	7%
Diyala	Al-Khalis		100%	0%	99%	1%
Diyala	Al-Muqdadaya		100%	0%	84%	16%
Diyala	Baladrooz		100%	0%	71%	29%
Diyala	Ba'quba		100%	0%	92%	8%
Diyala	Khanaqin		100%	0%	100%	0%
Kerbala Total			100%	0%	88%	12%
Kerbala	Kerbala		100%	0%	88%	12%
Missan Total			100%	0%	100%	0%
Missan	Amara		100%	0%	100%	0%
Muthanna Total			100%	0%	100%	0%
Muthanna	Al-Rumaitha		100%	0%	100%	0%
Muthanna	Al-Samawa		100%	0%	100%	0%
Najaf Total			100%	2%	96%	2%
Najaf	Al-Manathera		100%	0%	100%	0%
Najaf	Kufa		100%	0%	100%	0%
Najaf	Najaf		100%	3%	95%	3%
Ninewa Total			100%	0%	1%	99%
Ninewa	Mosul		100%	0%	0%	100%
Ninewa	Sinjar		100%	0%	100%	0%
Ninewa	Telafar		100%	0%	1%	99%
Salah al-Din Total			100%	13%	75%	13%
Salah al-Din	Al-Daur		100%	0%	0%	100%
Salah al-Din	Baiji		100%	0%	100%	0%
Salah al-Din	Samarra		100%	0%	100%	0%
Salah al-Din	Tikrit		100%	33%	67%	0%
Tameem Total			100%	0%	28%	72%
Tameem	Al-Hawiga		100%	0%	0%	100%
Tameem	Daquq		100%	0%	0%	100%
Tameem	Kirkuk		100%	0%	35%	65%
Wassit Total			100%	0%	100%	0%
Wassit	Al-Hai		100%	0%	100%	0%
Wassit	Al-Na'maniya		100%	0%	100%	0%
Wassit	Kut		100%	0%	100%	0%

NEEDS

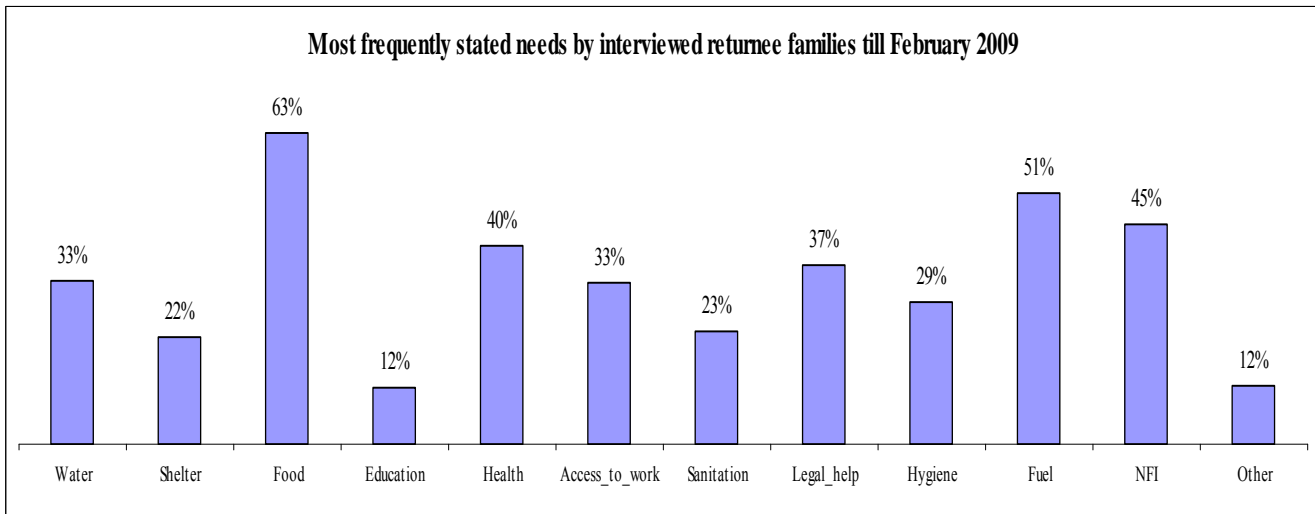
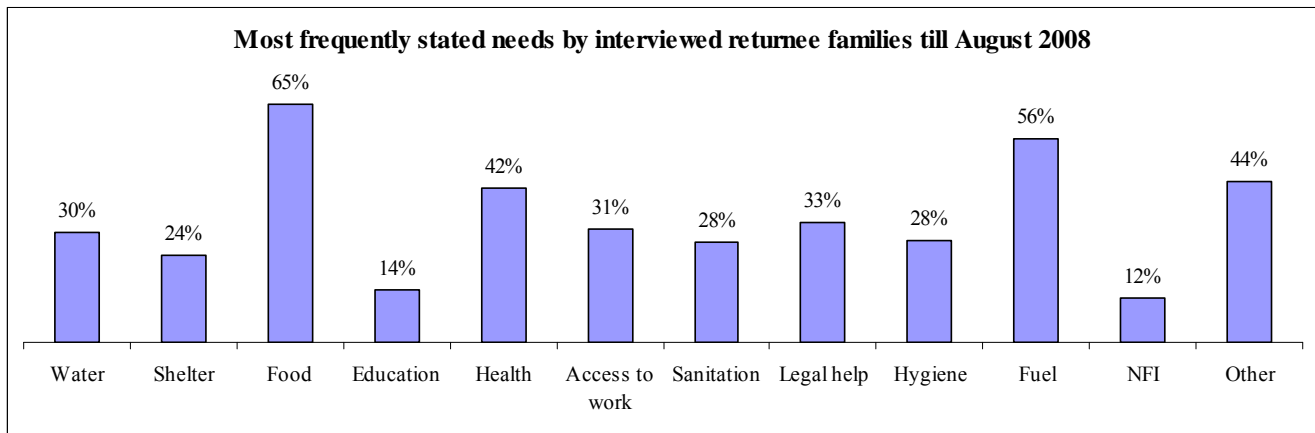
Table 26: Needs of returnee families - each presented as percentage of total families (1 of 2)

Governorate	District	Location	Total Families	Water	Shelter	Food	Education	Health	Access_to_work	Sanitation	Legal_help	Hygiene	Fuel	Other	NFI
Iraq Total			3072	33%	22%	63%	12%	40%	33%	23%	37%	29%	51%	12%	45%
Anbar Total			127	17%	9%	79%	6%	35%	9%	7%	6%	7%	76%	1%	48%
Anbar			2	0%	0%	100%	0%	50%	0%	0%	0%	0%	100%	0%	50%
Anbar	Al-Ka'im		8	38%	0%	75%	13%	25%	0%	13%	0%	0%	88%	0%	50%
Anbar	Al-Rutba		5	40%	0%	60%	0%	40%	0%	40%	0%	0%	60%	20%	40%
Anbar	Ana		9	0%	0%	89%	0%	78%	0%	0%	0%	22%	22%	0%	89%
Anbar	Falluja		51	18%	16%	78%	2%	41%	20%	4%	2%	4%	82%	0%	35%
Anbar	Haditha		2	0%	0%	50%	0%	100%	0%	100%	0%	0%	0%	0%	50%
Anbar	Heet		1	0%	0%	100%	0%	0%	0%	0%	0%	0%	100%	0%	100%
Anbar	Ramadi		49	16%	6%	80%	12%	20%	4%	4%	12%	10%	80%	0%	53%
Babylon Total			33	9%	0%	91%	33%	24%	15%	6%	48%	3%	88%	0%	9%
Babylon	Al-Mahawil		23	9%	0%	96%	17%	17%	22%	0%	52%	4%	87%	0%	9%
Babylon	Al-Musayab		9	11%	0%	78%	78%	44%	0%	22%	33%	0%	89%	0%	11%
Babylon	Hilla		1	0%	0%	100%	0%	0%	0%	0%	100%	0%	100%	0%	0%
Baghdad Total			1800	22%	21%	62%	12%	29%	22%	32%	23%	14%	38%	19%	37%
Baghdad	Abu Ghraib		33	9%	76%	91%	0%	12%	58%	3%	21%	3%	21%	0%	6%
Baghdad	Abu Ghraib	Abu Gharaib	11	100%	0%	100%	0%	27%	0%	0%	0%	0%	55%	0%	18%
Baghdad	Adhamiya / Istiqlal	Al Bada'a village	12	0%	0%	58%	0%	0%	0%	100%	67%	8%	0%	0%	58%
Baghdad	Adhamiya / Istiqlal	Al Harra	26	0%	54%	100%	0%	54%	0%	23%	46%	0%	4%	19%	0%
Baghdad	Adhamiya / Istiqlal	Al Sha'ab	10	100%	0%	100%	0%	0%	10%	0%	0%	0%	0%	90%	0%
Baghdad	Adhamiya / Istiqlal	Al Sumood	26	0%	0%	0%	69%	0%	8%	96%	19%	77%	15%	0%	15%
Baghdad	Adhamiya / Istiqlal	Kadiriyyah	13	0%	0%	46%	0%	23%	31%	0%	0%	0%	0%	100%	100%
Baghdad	Adhamiya / Istiqlal	Rashidiyya	91	31%	14%	55%	11%	44%	36%	65%	0%	36%	35%	4%	95%
Baghdad	Adhamiya / Istiqlal		44	0%	2%	89%	0%	30%	18%	23%	77%	0%	41%	9%	11%
Baghdad	Al Resafa	Al Kamaliya	16	94%	0%	88%	0%	0%	50%	0%	6%	0%	6%	56%	0%
Baghdad	Al Resafa	Al Sadir City	62	24%	85%	90%	0%	0%	31%	0%	0%	0%	63%	0%	5%
Baghdad	Al Resafa	Al Za'faraneya	34	0%	0%	65%	9%	6%	38%	76%	0%	0%	0%	71%	0%
Baghdad	Al Resafa	Kamaliya	27	26%	0%	33%	0%	0%	0%	0%	81%	67%	96%	0%	0%
Baghdad	Al Resafa		12	0%	0%	50%	0%	33%	58%	0%	17%	0%	25%	42%	25%
Baghdad	Karkh		64	14%	0%	39%	11%	31%	28%	44%	23%	6%	77%	0%	33%
Baghdad	Karkh	`Uwayrij	41	98%	15%	12%	0%	34%	10%	0%	32%	0%	5%	0%	95%
Baghdad	Karkh	Adwaniyah	26	73%	31%	27%	0%	0%	12%	0%	0%	0%	62%	0%	96%
Baghdad	Karkh	Al Forat	35	0%	29%	74%	3%	3%	11%	14%	89%	0%	11%	3%	66%
Baghdad	Karkh	Al Saydeya	42	0%	0%	100%	0%	43%	31%	0%	45%	0%	2%	45%	31%
Baghdad	Karkh	Al Yarmok	12	0%	0%	0%	0%	0%	0%	0%	100%	0%	100%	0%	100%
Baghdad	Karkh	Al-Ahnaf/Masabeeh	10	0%	0%	100%	0%	100%	90%	0%	10%	0%	0%	0%	0%
Baghdad	Karkh	Al-Ahnaf/Rikayah	38	32%	24%	66%	16%	42%	13%	24%	26%	32%	0%	0%	24%
Baghdad	Karkh	Albo_A'itha	45	42%	22%	56%	0%	11%	29%	0%	38%	0%	0%	71%	33%
Baghdad	Karkh	Ameriya	33	0%	0%	64%	0%	6%	33%	3%	42%	0%	94%	3%	55%
Baghdad	Karkh	A'rab jboor	28	0%	39%	100%	0%	0%	14%	0%	100%	0%	4%	0%	43%
Baghdad	Karkh	Dora	17	0%	0%	100%	0%	100%	0%	0%	0%	0%	0%	0%	100%
Baghdad	Karkh	Forat/Swaib	12	0%	0%	100%	0%	0%	0%	0%	100%	0%	0%	0%	100%
Baghdad	Karkh	Harbiya/Huriya	65	0%	6%	62%	0%	3%	17%	51%	48%	15%	52%	0%	48%
Baghdad	Karkh	Hateen	21	19%	24%	24%	0%	100%	33%	0%	0%	0%	100%	0%	0%
Baghdad	Karkh	Hay Al A'del	10	0%	0%	0%	0%	0%	0%	0%	100%	0%	100%	0%	100%
Baghdad	Karkh	Hay Al Jihad	55	18%	16%	98%	0%	0%	40%	45%	0%	0%	13%	55%	15%
Baghdad	Karkh	Hey Dragh	14	50%	0%	100%	0%	29%	21%	7%	0%	93%	0%	0%	0%
Baghdad	Karkh	Hoor Rajab	22	0%	23%	95%	0%	86%	0%	0%	91%	0%	0%	0%	5%
Baghdad	Karkh	Jaza'ir	12	0%	25%	100%	0%	0%	33%	0%	75%	0%	0%	67%	0%
Baghdad	Karkh	Mutanabi	16	0%	0%	0%	56%	25%	31%	0%	44%	0%	100%	0%	44%
Baghdad	Karkh	Qarait Alabatta	13	100%	0%	0%	100%	0%	0%	0%	0%	0%	0%	0%	100%
Baghdad	Karkh	Sahat Al-Shuhada'a	17	100%	0%	0%	0%	0%	0%	100%	0%	0%	100%	0%	0%

Table 26: Needs of returnee families - each presented as percentage of total families (2 of 2)

Governorate	District	Location	Total Families	Water	Shelter	Food	Education	Health	Access to work	Sanitation	Legal help	Hygiene	Fuel	Other	NFI
Baghdad	Karkh	Sheikh Marouf / Sheikh Bashar	107	2%	15%	50%	3%	11%	21%	48%	5%	2%	53%	63%	25%
Baghdad	Karkh	Suq AlHadadeen	17	100%	6%	0%	0%	0%	0%	100%	0%	0%	100%	0%	0%
Baghdad	Mada'in	Al - Wardiyah	93	18%	15%	76%	0%	12%	9%	8%	1%	0%	83%	16%	48%
Baghdad	Mada'in	Al Saheroon	31	26%	42%	74%	13%	10%	19%	0%	0%	0%	0%	94%	26%
Baghdad	Mada'in	Hay Al Wehdah	82	0%	22%	23%	0%	73%	9%	73%	73%	0%	74%	52%	0%
Baghdad	Mada'in	Ja'ara/ Al-Hardaniya	155	0%	29%	58%	82%	100%	43%	99%	1%	88%	21%	1%	41%
Baghdad	Mada'in	Mada'in	9	100%	0%	44%	0%	44%	22%	0%	0%	0%	0%	0%	89%
Baghdad	Mada'in	Toaita	15	100%	33%	0%	0%	0%	13%	0%	93%	0%	7%	0%	53%
Baghdad	Mahmoudiya		29	100%	48%	17%	14%	0%	14%	0%	0%	0%	24%	34%	48%
Baghdad	Mahmoudiya	Al Latifiyah	15	0%	40%	100%	20%	0%	27%	0%	0%	0%	0%	####	13%
Baghdad	Mahmoudiya	Hay Murtatha	16	0%	0%	100%	0%	0%	44%	0%	0%	0%	0%	13%	100%
Baghdad	Mahmoudiya	Qariat Nabisheet	35	100%	94%	100%	0%	0%	6%	0%	0%	0%	0%	0%	0%
Baghdad	Mahmoudiya	Yusufiya	10	100%	0%	30%	20%	0%	0%	50%	0%	0%	10%	0%	80%
Baghdad	Taji	Sabi Al Bur	121	15%	27%	84%	2%	39%	7%	17%	0%	4%	63%	0%	46%
Basrah Total			26	62%	54%	85%	15%	35%	12%	0%	31%	4%	15%	15%	15%
Basrah	Abu Al-Khaseeb		9	33%	56%	78%	44%	0%	0%	0%	44%	0%	0%	22%	22%
Basrah	Al-Zubair		3	100%	0%	100%	0%	100%	67%	0%	100%	0%	100%	0%	0%
Basrah	Basrah		14	71%	64%	86%	0%	43%	7%	0%	7%	7%	14%	14%	
Diyala Total			283	55%	34%	92%	34%	41%	4%	25%	20%	25%	60%	1%	69%
Diyala	Al-Khalis		91	95%	51%	96%	62%	73%	1%	47%	12%	48%	74%	1%	67%
Diyala	Al-Muqdadiya		51	20%	27%	86%	12%	12%	6%	10%	35%	10%	41%	0%	86%
Diyala	Baladrooz		7	29%	29%	86%	0%	0%	14%	0%	0%	0%	71%	0%	71%
Diyala	Ba'quba		119	45%	22%	91%	29%	36%	4%	19%	23%	18%	60%	1%	63%
Diyala	Khanaqin		15	27%	47%	93%	0%	0%	0%	7%	13%	0%	40%	7%	73%
Kerbala Total			26	0%	0%	4%	0%	96%	0%	0%	92%	96%	0%	4%	0%
Kerbala	Kerbala		26	0%	0%	4%	0%	96%	0%	0%	92%	96%	0%	4%	0%
Missan Total			78	0%	100%	92%	1%	0%	0%	0%	9%	0%	0%	0%	99%
Missan	Amara		78	0%	100%	92%	1%	0%	0%	0%	9%	0%	0%	0%	99%
Muthanna Total			27	0%	59%	37%	0%	15%	67%	4%	0%	11%	19%	7%	74%
Muthanna	Al-Rumaita		13	0%	46%	54%	0%	0%	69%	8%	0%	15%	8%	8%	85%
Muthanna	Al-Samawa		14	0%	71%	21%	0%	29%	64%	0%	0%	7%	29%	7%	64%
Najaf Total			45	89%	78%	44%	18%	47%	76%	64%	62%	31%	64%	4%	42%
Najaf	Al-Manathera		3	100%	33%	33%	33%	0%	67%	100%	100%	0%	33%	0%	67%
Najaf	Kufa		3	67%	67%	33%	33%	67%	100%	33%	67%	33%	33%	0%	67%
Najaf	Najaf		39	90%	82%	46%	15%	49%	74%	64%	59%	33%	69%	5%	38%
Ninewa Total			548	67%	1%	46%	1%	87%	97%	2%	99%	91%	99%	1%	56%
Ninewa	Mosul		136	11%	1%	90%	0%	90%	99%	7%	99%	95%	100%	0%	7%
Ninewa	Sinjar		1	100%	0%	100%	0%	0%	100%	100%	100%	0%	100%	0%	0%
Ninewa	Telafar		411	85%	1%	32%	1%	86%	96%	0%	99%	90%	99%	1%	73%
Salah al-Din Total			8	0%	50%	75%	0%	25%	13%	13%	25%	13%	88%	13%	50%
Salah al-Din	Al-Daur		1	0%	100%	100%	0%	100%	0%	0%	100%	0%	100%	0%	100%
Salah al-Din	Baiji		1	0%	0%	0%	0%	0%	0%	100%	100%	100%	0%	0%	0%
Salah al-Din	Samarra		3	0%	33%	67%	0%	33%	33%	0%	0%	0%	100%	0%	33%
Salah al-Din	Tikrit		3	0%	67%	100%	0%	0%	0%	0%	0%	0%	100%	33%	67%
Tameem Total			65	38%	40%	91%	17%	12%	20%	25%	20%	25%	11%	12%	28%
Tameem	Al-Hawiga		8	25%	63%	75%	0%	38%	0%	25%	0%	0%	0%	0%	50%
Tameem	Daquq		5	100%	20%	100%	60%	0%	0%	0%	0%	0%	0%	0%	20%
Tameem	Kirkuk		52	35%	38%	92%	15%	10%	25%	27%	25%	31%	13%	15%	25%
Wassit Total			6	17%	33%	100%	0%	0%	17%	0%	50%	0%	0%	0%	83%
Wassit	Al-Hai		2	50%	50%	100%	0%	0%	50%	0%	0%	0%	0%	0%	50%
Wassit	Al-Na'maniya		1	0%	100%	100%	0%	0%	0%	0%	0%	0%	0%	0%	100%
Wassit	Kut		3	0%	0%	100%	0%	0%	0%	0%	100%	0%	0%	0%	100%

Chart 14: Comparison between most frequently stated needs by interviewed returnee families



As the comparison charts the need for Water has increased since August 2008, as well as Access to work, Legal help, Hygiene and the need for Non Food items (NFI).

On the other hand the need for shelter, Food, Education, Sanitation, fuel and other has decreased since August 2008.

Still the majority of assessed families in both periods stated that food is the main need.

ANNEX 1 - Number of returnees and their locations

Table 1a . Number of returnee locations per governorate and estimated total returnee families* / population based on MoDM / IOM returnee monitoring and needs assessments

Governorate	Returnee families	Returnee population (*6)	IDP returnees / families	Returnees from abroad / families	Number of Locations	Number of interviewed families
Iraq	49464	296598	46021	3443	765	3072
Anbar	4536	27192	3314	1222	177	127
Babylon	258	1548	235	23	22	33
Baghdad	31497	189156	30328	1169	159	1800
Basrah	500	3000	498	2	21	26
Dahuk	3	18	3		1	
Diyala	8779	52674	8678	101	114	283
Kerbala	298	1788	235	63	17	26
Missan	626	3756	321	305	14	78
Muthanna	64	384	8	56	30	27
Najaf	215	1290	96	119	30	45
Ninewa	1602	9276	1593	9	100	548
Qadissiya	44	264	34	10	2	
Salah al-Din	191	1146	124	67	17	8
Tameem	620	3720	389	231	30	65
Thi-Qar	108	648	75	33	15	
Wassit	123	738	90	33	16	6

Governorate	Returnee families	Returnee population (*6)	IDP returnees / families	Returnees from abroad / families	Number of Locations	Number of interviewed families
Iraq	100%		93%	7%		6%
Anbar	100%		73%	27%		3%
Babylon	100%		91%	9%		13%
Baghdad	100%		96%	4%		6%
Basrah	100%		100%	0%		5%
Dahuk	100%		100%	0%		0%
Diyala	100%		99%	1%		3%
Kerbala	100%		79%	21%		9%
Missan	100%		51%	49%		12%
Muthanna	100%		13%	88%		42%
Najaf	100%		45%	55%		21%
Ninewa	100%		99%	1%		34%
Qadissiya	100%		77%	23%		0%
Salah al-Din	100%		65%	35%		4%
Tameem	100%		63%	37%		10%
Thi-Qar	100%		69%	31%		0%
Wassit	100%		73%	27%		5%

* The number of returnee families presented in this report is not the total number of returnees in Iraq, but the summary number of returnee families for locations (villages and neighborhoods) for which the returnee monitoring team managed to collect data through particular sources as of the reporting date. With an increased number of sources and wider coverage of assessments, it is expected that this number will change in subsequent reports.

Table 2a: Number of returnee families in Baghdad governorate and estimated total returnee population based on returnee monitoring and needs assessments by location: (1 Of 3)

Governorate	District	Location	Returnee families	Returnee population (*6)	Returnees from abroad / families	Number of interviewed families
Baghdad Total			31497	188982	1169	1800
Baghdad	Abu Ghraib		32	192		32
Baghdad	Abu Ghraib	Abu Gharaib	142	852		11
Baghdad	Abu Ghraib	Hay Al-Nasir	1405	8430	5	0
Baghdad	Abu Ghraib	Hay Al-Shuhada'a	1	6		1
Baghdad	Adhamiya / Istiqlal		11	66	4	0
Baghdad	Adhamiya / Istiqlal	Al Akhtal	9	54	9	9
Baghdad	Adhamiya / Istiqlal	Al Bada'a village	35	210		12
Baghdad	Adhamiya / Istiqlal	Al Baidha'a	75	450		0
Baghdad	Adhamiya / Istiqlal	Al Harra	23	138	2	26
Baghdad	Adhamiya / Istiqlal	Al khan	3	18		6
Baghdad	Adhamiya / Istiqlal	Al safena	2	12		4
Baghdad	Adhamiya / Istiqlal	Al Sha'ab	10	60		10
Baghdad	Adhamiya / Istiqlal	Al shamasea	3	18		3
Baghdad	Adhamiya / Istiqlal	Al Sumood	30	180		26
Baghdad	Adhamiya / Istiqlal	Al-Hussainiya	85	510		5
Baghdad	Adhamiya / Istiqlal	Dawudiyah	128	768		0
Baghdad	Adhamiya / Istiqlal	Hay Al Qudus	60	360		9
Baghdad	Adhamiya / Istiqlal	Kadiriyah	13	78		13
Baghdad	Adhamiya / Istiqlal	Qariat Al Intesar	1000	6000		0
Baghdad	Adhamiya / Istiqlal	Rageba khatoon	8	48	4	8
Baghdad	Adhamiya / Istiqlal	Rashidiya	780	4680	0	91
Baghdad	Al Resafa	14 July	14	84		0
Baghdad	Al Resafa	7 Nissan	2	12		0
Baghdad	Al Resafa	Abu Nuwas	1	6	1	1
Baghdad	Al Resafa	Adhamiyah	250	1500		0
Baghdad	Al Resafa	Al Ameen	14	84		5
Baghdad	Al Resafa	Al Kamaliya	16	96		16
Baghdad	Al Resafa	Al Sadir City	4200	25200		62
Baghdad	Al Resafa	AL Sha'b	42	252		0
Baghdad	Al Resafa	Al Ubaidy	49	294		0
Baghdad	Al Resafa	Al Za'faraneya	29	174		34
Baghdad	Al Resafa	As Sulaykh	118	708	105	0
Baghdad	Al Resafa	Baghdad Al Jadida	22	132		0
Baghdad	Al Resafa	Baladiat	34	204		0
Baghdad	Al Resafa	Banuk	1	6		0
Baghdad	Al Resafa	Beida	12	72		0
Baghdad	Al Resafa	Bob Al Sham	190	1140		0
Baghdad	Al Resafa	Diyala	2	12		2
Baghdad	Al Resafa	Hay Al Atibba'a	0	0		0
Baghdad	Al Resafa	Idrissi	6	36		0
Baghdad	Al Resafa	Jumhuriya	30	180		1
Baghdad	Al Resafa	Kamaliya	116	696	0	27
Baghdad	Al Resafa	Karada	20	120		0
Baghdad	Al Resafa	Keeylani	1	6		1
Baghdad	Al Resafa	Maghrib	7	42		0
Baghdad	Al Resafa	Mashtal	3	18		0
Baghdad	Al Resafa	Mustansirya	11	66		0
Baghdad	Al Resafa	Muthana Zayuna	40	240		0
Baghdad	Al Resafa	Neel	8	48		0
Baghdad	Al Resafa	Nidal	2	12		2
Baghdad	Al Resafa	Palastine St.	1	6		0
Baghdad	Al Resafa	Qahira	4	24		0
Baghdad	Al Resafa	Rabi	1	6		0
Baghdad	Al Resafa	Rasheed	5	30		0
Baghdad	Al Resafa	Riyadh	5	30		0
Baghdad	Al Resafa	Rusafa	2	12		0
Baghdad	Al Resafa	Rustumiya	1	6		0
Baghdad	Al Resafa	Saadoun	1	6		0
Baghdad	Al Resafa	Shamasiya	12	72		0
Baghdad	Al Resafa	Shawra Wa Um Jidir	25	150		0
Baghdad	Al Resafa	Sheikh Umar	29	174		0
Baghdad	Al Resafa	Sindabad	1	6		0
Baghdad	Al Resafa	Sumer Al-Ghadier	2	12		0
Baghdad	Al Resafa	Tunis	1	6		0
Baghdad	Al Resafa	Waziriya	4	24		0
Baghdad	Al Resafa	Wehda	100	600		0
Baghdad	Karkh		15	90	2	1
Baghdad	Karkh	`Uwayrij	348	2088		41
Baghdad	Karkh	14 Ramadan	6	36		0

Table 2a: Number of returnee families in Baghdad governorate and estimated total returnee population based on returnee monitoring and needs assessments by location: (2 Of 3)

Governorate	District	Location	Returnee families	Returnee population (*6)	Returnees from abroad / families	Number of interviewed families
Baghdad	Karkh	Abo Disheer	60	360		0
Baghdad	Karkh	Adwaniyah	1000	6000	1	26
Baghdad	Karkh	Al Bayaa'	338	2028		0
Baghdad	Karkh	Al Dola'y	1	6		1
Baghdad	Karkh	Al Forat	50	300	1	35
Baghdad	Karkh	Al Ghazaliya	350	2100	350	8
Baghdad	Karkh	AL Khadra'a	5	30		5
Baghdad	Karkh	Al Salam	36	216		0
Baghdad	Karkh	Al Saydeya	4362	26172	2	42
Baghdad	Karkh	Al Shurtah	121	726		0
Baghdad	Karkh	Al Yarmok	23	138	23	12
Baghdad	Karkh	Al-Ahnaf/Masabeeh	10	60		10
Baghdad	Karkh	Al-Ahnaf/Rikayah	200	1200		38
Baghdad	Karkh	Al-A'mel	173	1038		0
Baghdad	Karkh	Albo_A'itha	65	390		45
Baghdad	Karkh	Al-Qadissiyah	150	900		
Baghdad	Karkh	Ameriya	300	1800		33
Baghdad	Karkh	Andalus	11	66		8
Baghdad	Karkh	A'rab jboor	60	360		28
Baghdad	Karkh	Atifiya	1	6		0
Baghdad	Karkh	Dora	1200	7200		17
Baghdad	Karkh	Forat/Swaib	40	240		12
Baghdad	Karkh	Furat	17	102		0
Baghdad	Karkh	Hadar	21	126		0
Baghdad	Karkh	Harbiya/Huriya	217	1302	60	65
Baghdad	Karkh	Hateen	21	126		21
Baghdad	Karkh	Hay Al A'del	600	3600		10
Baghdad	Karkh	Hay Al Atiba'a	102	612		0
Baghdad	Karkh	Hay Al Jama'a	1170	7020	550	3
Baghdad	Karkh	Hay Al Jehad	832	4992	0	55
Baghdad	Karkh	Hey Dragh	55	330	14	14
Baghdad	Karkh	Hoor Rajab	930	5580		22
Baghdad	Karkh	Jaza'ir	1	6		12
Baghdad	Karkh	Jazeera	46	276		0
Baghdad	Karkh	Kadhimiya	223	1338		0
Baghdad	Karkh	Kadhimiyah	23	138		0
Baghdad	Karkh	Karkh	30	180		0
Baghdad	Karkh	Mansour	55	330	14	0
Baghdad	Karkh	Mutanabi	17	102	9	16
Baghdad	Karkh	Nur / Shoa'la	57	342	0	8
Baghdad	Karkh	Qadisiya	9	54	8	8
Baghdad	Karkh	Qarait Alabatta	135	810		13
Baghdad	Karkh	Rasheed	48	288		9
Baghdad	Karkh	Risalah	37	222	0	7
Baghdad	Karkh	Sabi`at	1	6		0

Table 2a: Number of returnee families in Baghdad governorate and estimated total returnee population based on returnee monitoring and needs assessments by location: (3 Of 3)

Governorate	District	Location	Returnee families	Returnee population (*6)	Returnees from abroad / families	Number of interviewed families
Baghdad	Karkh	Sahat Al-Shuhada'a	17	102		17
Baghdad	Karkh	Salhiya	10	60		0
Baghdad	Karkh	Salm	3	18		0
Baghdad	Karkh	Sheikh Marouf / Sheikh Bashar	650	3900	2	107
Baghdad	Karkh	Shoa'la	22	132		0
Baghdad	Karkh	Suq AlHadadeen	300	1800		17
Baghdad	Karkh	Um AL Jedea	4	24		
Baghdad	Karkh	Washshash Village	14	84		6
Baghdad	Karkh	Zahra'	80	480		0
Baghdad	Karkh	Zubaida	27	162		0
Baghdad	Mada'in		100	600		0
Baghdad	Mada'in	Al - Wardiyah	206	1236		93
Baghdad	Mada'in	Al Madaane	5	30		0
Baghdad	Mada'in	Al Saheroon	31	186		31
Baghdad	Mada'in	Al Sahiroon	60	360		0
Baghdad	Mada'in	Al-A'boos	60	360		0
Baghdad	Mada'in	Al-Samadiya village	17	102		0
Baghdad	Mada'in	Hameedat village	90	540		0
Baghdad	Mada'in	Hay Al Wehdah	100	600		82
Baghdad	Mada'in	Hey Al-Montather	200	1200		0
Baghdad	Mada'in	Ja'ara/ Al-Hardaniya	2071	12426	0	155
Baghdad	Mada'in	Jisr	198	1188		0
Baghdad	Mada'in	Mada'in	9	54		9
Baghdad	Mada'in	Nahrawan	3	18		0
Baghdad	Mada'in	Qadissiya neighbourhood	250	1500		0
Baghdad	Mada'in	Riyadh	60	360		0
Baghdad	Mada'in	Salman Pak	37	222		0
Baghdad	Mada'in	Toaita	34	204		15
Baghdad	Mahmoudiya		20	120		20
Baghdad	Mahmoudiya	Abo Shama'a village	20	120		
Baghdad	Mahmoudiya	Al Latifiyah	15	90		15
Baghdad	Mahmoudiya	Hay Murtatha	16	96	3	16
Baghdad	Mahmoudiya	Khamissiya village	87	522		
Baghdad	Mahmoudiya	Latifiya	676	4056		0
Baghdad	Mahmoudiya	Mahmudiya	110	660		0
Baghdad	Mahmoudiya	Momniyah village	150	900		
Baghdad	Mahmoudiya	Mustafa	2	12		0
Baghdad	Mahmoudiya	Qariat Al Alimeyeh	9	54		9
Baghdad	Mahmoudiya	Qariat Nabisheet	750	4500		35
Baghdad	Mahmoudiya	Ridwaniyah	2	12		0
Baghdad	Mahmoudiya	Yusufiya	10	60		10
Baghdad	Mahmoudiya	Zumbaraniyac village	109	654		
Baghdad	Taji	Hamamiyat	5	30		0
Baghdad	Taji	Sabi Al Bur	1996	11976	0	121
Baghdad	Taji	Tajidiyah	1	6		0

Table 3a. Number of returnee families by governorate and estimated total returnee population based on IOM / MoDM returnee monitoring and needs assessments by location (1 of 12)

Governorate	District	Location	Returnee families	Returnee population (*6)	Returnees from abroad / families	Number of interviewed families
Iraq Total			49464	296784	3443	3072
Anbar Total			4536	27216	1222	127
Anbar			2	12	3	2
Anbar	Al-Ka'im	Al `Ubaydi	17	102		2
Anbar	Al-Ka'im	Al `Ubaydi-3	20	120		0
Anbar	Al-Ka'im	Al Audaidy Area	22	132	9	4
Anbar	Al-Ka'im	Al-Aesh	15	90	9	0
Anbar	Al-Ka'im	Al-Amen	12	72		0
Anbar	Al-Ka'im	Al-Bath Dist	30	180	9	0
Anbar	Al-Ka'im	Al-Jamea Dist.	31	186	9	0
Anbar	Al-Ka'im	Al-Sikak Dist	15	90	6	0
Anbar	Al-Ka'im	Husaeba	25	150	12	0
Anbar	Al-Ka'im	Karabla	35	210	7	0
Anbar	Al-Ka'im	Rumana	15	90	9	0
Anbar	Al-Ka'im	Sa`dah	1	6	1	1
Anbar	Al-Ka'im	Saba'a Nesan Dist.	20	120	7	0
Anbar	Al-Ka'im	Seada	18	108	8	1
Anbar	Al-Ka'im	Wazeeriya	33	198	13	0
Anbar	Al-Rutba		2	12	2	2
Anbar	Al-Rutba	Al Askaree	29	174	8	3
Anbar	Al-Rutba	Al Haara	39	234	16	0
Anbar	Al-Rutba	Antesar	23	138	16	0
Anbar	Al-Rutba	Ar Rutbah/Al Wadi	0	0	8	0
Anbar	Al-Rutba	Ar Rutbah/Matar	9	54	9	0
Anbar	Al-Rutba	Germany Company Location	16	96	5	0
Anbar	Al-Rutba	Hay Valley West	13	78		0
Anbar	Al-Rutba	Karabla	20	120	5	0
Anbar	Al-Rutba	meethagh	32	192	8	0
Anbar	Ana	Al Abbasiya	11	66	9	0
Anbar	Ana	Al Askaree	16	96		0
Anbar	Ana	Al Howsh	26	156	16	0
Anbar	Ana	Al Meatheed	66	396	46	0
Anbar	Ana	Al Rayhana	32	192	15	0
Anbar	Ana	Al-aboor	23	138	13	0
Anbar	Ana	Al-Naser	27	162	3	2
Anbar	Ana	Al-Qala'a Dist.	7	42		0
Anbar	Ana	Al-sada	35	210	10	0
Anbar	Ana	Al-sarai	20	120	5	0
Anbar	Ana	Al-Shariaa	18	108		0
Anbar	Ana	Al-Shuba Dist.	24	144		0
Anbar	Ana	Al-Ta'amem dist	19	114	7	0
Anbar	Ana	Al-Thwaea'a	8	48		0
Anbar	Ana	Dala Ali	36	216	8	0
Anbar	Ana	Hakoon	40	240		0
Anbar	Ana	Hasa	19	114		0
Anbar	Ana	Hay Al-salam	16	96		0
Anbar	Ana	Hay Al-tadhamon	22	132	6	0
Anbar	Ana	Jumaela	14	84	5	0
Anbar	Ana	Khabata	75	450		0
Anbar	Ana	kuhlee	33	198		0
Anbar	Ana	Qadisiya Dist.	18	108	5	0
Anbar	Ana	Qazee	37	222	2	0
Anbar	Ana	Rawa	25	150	7	7
Anbar	Ana	Rawa Al-Jadeeda	22	132	5	0
Anbar	Ana	Rawa Al-Qadeema	11	66	3	0
Anbar	Ana	Yarmouk	13	78		0
Anbar	Ana	Zawiya	7	42		0
Anbar	Falluja		43	258	20	0
Anbar	Falluja	20th street	25	150	3	0
Anbar	Falluja	Albu Ouda	15	90	2	0

Table 3a. Number of returnee families by governorate and estimated total returnee population based on IOM / MoDM returnee monitoring and needs assessments by location (2 of 12)

Governorate	District	Location	Returnee families	Returnee population (*6)	Returnees from abroad / families	Number of interviewed families
Anbar	Falluja	Al-Shuhada'a	62	372	20	
Anbar	Falluja	Al-Sichir	18	108	6	
Anbar	Falluja	Abu Sdeera	12	72		
Anbar	Falluja	Al `Amiriyah	13	78	3	8
Anbar	Falluja	Al `Amiriyah/Al-door	12	72	4	
Anbar	Falluja	Al `Amiriyah/Center	13	78	3	
Anbar	Falluja	Al `Amiriyah/The residential compound – 2nd district	15	90	8	
Anbar	Falluja	Al `Amiriyah/The residential compound – 3rdkul district	19	114	8	
Anbar	Falluja	Al `Amiriyah/The residential compound – Al-Hay Al-Awal	14	84	6	
Anbar	Falluja	Al `Amiriyah/The residential compound- 2 district	8	48		
Anbar	Falluja	Al Askari	22	132	13	2
Anbar	Falluja	Al Dhubat Quarter	21	126	7	0
Anbar	Falluja	Al Dhubat Quarter	2	12		2
Anbar	Falluja	Al Fallujah	30	180	6	1
Anbar	Falluja	Al Hitubat	38	228	16	0
Anbar	Falluja	Al Jugaifi	20	120	7	0
Anbar	Falluja	Al Karmah	27	162		7
Anbar	Falluja	Al Mualmeen	36	216	14	6
Anbar	Falluja	Al Shurta	35	210	13	0
Anbar	Falluja	Al-andalus	18	108		2
Anbar	Falluja	Al-auga	15	90	1	
Anbar	Falluja	Al-auga	15	90	1	0
Anbar	Falluja	Al-Bakara	12	72	7	
Anbar	Falluja	Al-bazara	9	54		0
Anbar	Falluja	Al-bu akkash	6	36		
Anbar	Falluja	Al-bu khuleefa	9	54	6	
Anbar	Falluja	Al-bu shichil	28	168	15	
Anbar	Falluja	Al-bu suwda	7	42	2	
Anbar	Falluja	Al-bu'ausej	0	0		
Anbar	Falluja	Al-bujasem	32	192	4	
Anbar	Falluja	Al-bujasem	20	120	2	0
Anbar	Falluja	Al-Ekhaa Compaund	71	426	29	0
Anbar	Falluja	Al-Ereemiya	12	72	5	
Anbar	Falluja	Al-Halabsa	6	36	6	
Anbar	Falluja	Al-heseuwt	31	186	2	
Anbar	Falluja	Al-jadawil (Al-Ganatir)	16	96	3	
Anbar	Falluja	Al-jamhuriya	26	156	13	2
Anbar	Falluja	Al-muatasem	24	144	7	0
Anbar	Falluja	Al-Rashad	24	144		
Anbar	Falluja	Al-Rumaela	13	78	6	
Anbar	Falluja	Al-shahabi-1	30	180	4	
Anbar	Falluja	Al-shahabi-1	24	144	3	0
Anbar	Falluja	Al-shahabi-2	31	186	8	
Anbar	Falluja	Al-shahabi-2	31	186	8	0
Anbar	Falluja	Al-Sheeha	16	96	5	
Anbar	Falluja	Al-Shuhadaa	30	180	20	3
Anbar	Falluja	Al-shuhda'a	26	156	2	
Anbar	Falluja	Al-subehat	70	420		
Anbar	Falluja	Al-tala'a	11	66		
Anbar	Falluja	Al-waheda	7	42	7	0
Anbar	Falluja	Al-zaghareed	0	0	7	
Anbar	Falluja	As Saqlawiyah	3	18	1	2
Anbar	Falluja	Door Al Sikik Area	38	228	28	0
Anbar	Falluja	Habaniya	50	300	13	0
Anbar	Falluja	Habaniya/tourism	30	180		0
Anbar	Falluja	Hay Al-resala	11	66		1
Anbar	Falluja	HayAl-jubail	8	48		0
Anbar	Falluja	Hiy Al-ahlee	16	96	8	3
Anbar	Falluja	Hiy Al-thubat	38	228	16	0
Anbar	Falluja	Howaiwa	5	30		

Table 3a. Number of returnee families by governorate and estimated total returnee population based on IOM / MoDM returnee monitoring and needs assessments by location (3 of 12)

Governorate	District	Location	Returnee families	Returnee population (*6)	Returnees from abroad / families	Number of interviewed families
Anbar	Falluja	Ibrahim Bin Ali	25	150	7	
Anbar	Falluja	Muallimeen-2	16	96	7	3
Anbar	Falluja	Nauab Al-thubat	15	90	7	0
Anbar	Falluja	Nazal	56	336	45	7
Anbar	Falluja	Necamiya	22	132	3	2
Anbar	Falluja	subihat	25	150		0
Anbar	Haditha		2	12	1	2
Anbar	Haditha	Al Haditha/ Barwana	9	54		0
Anbar	Haditha	Al Haditha/Ma'atheed	76	456	46	0
Anbar	Haditha	Al Haklaniyah	23	138	9	0
Anbar	Haditha	Al Haklaniyah/ Al-Shuhada'a	11	66		0
Anbar	Heet	Al Baker	24	144	4	1
Anbar	Heet	Al Muhamdee	46	276	0	0
Anbar	Heet	Al-chree	10	60		0
Anbar	Heet	Al-muabdiyat	10	60		0
Anbar	Heet	Al-shuhda'a	21	126		0
Anbar	Heet	Kubaisa/Al-Askari Dist.	7	42	3	0
Anbar	Heet	Kubaisa/Al-Khidhir Dist.	6	36		0
Anbar	Heet	Mualmeen	20	120	3	0
Anbar	Heet	Saweeb	8	48		0
Anbar	Heet	Tal aswad	15	90		0
Anbar	Heet	The castle	18	108		0
Anbar	Heet	The first jamaiya	17	102	7	0
Anbar	Heet	Zuwayyah	39	234		0
Anbar	Ramadi		7	42	1	7
Anbar	Ramadi	Al Aadil	44	264	29	0
Anbar	Ramadi	Al Andalus	107	642	50	0
Anbar	Ramadi	Al A'zeziya	45	270	8	0
Anbar	Ramadi	Al Baker	69	414	10	0
Anbar	Ramadi	Al Dhubbat	92	552	15	0
Anbar	Ramadi	Al Habbaniyah (Khalidia)/Al-Akrad Dist.	9	54		0
Anbar	Ramadi	Al Habbaniyah (Khalidia)/Al-Mualimeen dist.	11	66		0
Anbar	Ramadi	Al Habbaniyah (Khalidia)/Al-Shuhada'a	7	42		0
Anbar	Ramadi	Al Habbaniyah (Khalidia)/the old district.	13	78	5	0
Anbar	Ramadi	Al Habbaniyah (Khalidia)/Tourism	30	180	16	0
Anbar	Ramadi	Al Jumhuri	96	576	19	3
Anbar	Ramadi	Al Khaldeya	4	24		
Anbar	Ramadi	Al Khaldeya/Al-Amal – Al-Shaabi	22	132	4	7
Anbar	Ramadi	Al Malab/Yarmook	63	378	19	6
Anbar	Ramadi	Al Moa'lmeyn	53	318	11	0
Anbar	Ramadi	Al Shurta and 20th street	108	648	19	5
Anbar	Ramadi	Al-angoor	5	30		
Anbar	Ramadi	Al-Asriya village	9	54		
Anbar	Ramadi	Al-bu taiban	12	72	5	
Anbar	Ramadi	Al-dauajen	15	90	3	
Anbar	Ramadi	Al-Gatana	33	198	6	0
Anbar	Ramadi	Al-Quds	69	414	10	0
Anbar	Ramadi	Al-shareka	47	282	11	0
Anbar	Ramadi	Al-thubat-1	45	270	10	3
Anbar	Ramadi	Hiy 30 July	33	198	19	2
Anbar	Ramadi	Hiy Al-huriya	40	240	20	0
Anbar	Ramadi	Huze	65	390	15	0
Anbar	Ramadi	Khalid bn alwaleed	66	396	6	0
Anbar	Ramadi	Qadisiya-1	38	228	1	0
Anbar	Ramadi	Qadisiya-2	95	570	7	0
Anbar	Ramadi	Ramadi	4	24		4
Anbar	Ramadi	Tameem	40	240	11	8
Anbar	Ramadi	Warar	31	186	8	4
Anbar	Ramadi	Zanqurah	5	30		0
Babylon Total			258	1548	23	33
Babylon	Al-Mahawil	Sikandariyeh	39	234	1	23
Babylon	Al-Musayab		3	18	3	0
Babylon	Al-Musayab	Abu Al hur	1	6	1	0
Babylon	Al-Musayab	Abu loka	18	108		0
Babylon	Al-Musayab	Al Khudur road	7	42		0
Babylon	Al-Musayab	Albu Bahani	9	54	1	0
Babylon	Al-Musayab	Albu Mhlhal	5	30	0	0
Babylon	Al-Musayab	City center	16	96		0
Babylon	Al-Musayab	Faresiya	8	48	0	0
Babylon	Al-Musayab	Haswa	30	180	0	0
Babylon	Al-Musayab	Hiteen position	27	162		0
Babylon	Al-Musayab	Hur husaein	1	6	1	0
Babylon	Al-Musayab	Intesar	25	150	5	0
Babylon	Al-Musayab	Jurf as Sakhr	12	72	2	9
Babylon	Al-Musayab	Khedher	39	234	0	0

Table 3a. Number of returnee families by governorate and estimated total returnee population based on IOM / MoDM returnee monitoring and needs assessments by location (4 of 12)

Governorate	District	Location	Returnee families	Returnee population (*6)	Returnees from abroad / families	Number of interviewed families
Babylon	Al-Musayab	Mutaqa'eeden neighborhood	1	6	1	0
Babylon	Al-Musayab	Muwalha	2	12	2	0
Babylon	Al-Musayab	Muwatneen	6	36	1	0
Babylon	Al-Musayab	Qadereya	3	18	0	0
Babylon	Al-Musayab	Shuhada	1	6	0	0
Babylon	Hilla	Hilla	1	6	1	1
Babylon	Hilla	seha	4	24	4	0
Baghdad Total			31497	188982	1169	1800
Baghdad	Abu Ghraib		32	192		32
Baghdad	Abu Ghraib	Abu Gharaib	142	852		11
Baghdad	Abu Ghraib	Hay Al-Nasir	1405	8430	5	0
Baghdad	Abu Ghraib	Hay Al-Shuhada'a	1	6		1
Baghdad	Adhamiya / Istiqlal		11	66	4	0
Baghdad	Adhamiya / Istiqlal	Al Akhtal	9	54	9	9
Baghdad	Adhamiya / Istiqlal	Al Bada'a village	35	210		12
Baghdad	Adhamiya / Istiqlal	Al Baidha'a	75	450		0
Baghdad	Adhamiya / Istiqlal	Al Harra	23	138	2	26
Baghdad	Adhamiya / Istiqlal	Al khan	3	18		6
Baghdad	Adhamiya / Istiqlal	Al safena	2	12		4
Baghdad	Adhamiya / Istiqlal	Al Sha'ab	10	60		10
Baghdad	Adhamiya / Istiqlal	Al shamasea	3	18		3
Baghdad	Adhamiya / Istiqlal	Al Sumood	30	180		26
Baghdad	Adhamiya / Istiqlal	Al-Hussainiya	85	510		5
Baghdad	Adhamiya / Istiqlal	Dawudiyah	128	768		0
Baghdad	Adhamiya / Istiqlal	Hay Al Qudus	60	360		9
Baghdad	Adhamiya / Istiqlal	Kadiriya	13	78		13
Baghdad	Adhamiya / Istiqlal	Qariat Al Intesar	1000	6000		0
Baghdad	Adhamiya / Istiqlal	Rageba khatoon	8	48	4	8
Baghdad	Adhamiya / Istiqlal	Rashidiya	780	4680	0	91
Baghdad	Al Resafa	14 July	14	84		0
Baghdad	Al Resafa	7 Nissan	2	12		0
Baghdad	Al Resafa	Abu Nuwas	1	6	1	1
Baghdad	Al Resafa	Adhamiyah	250	1500		0
Baghdad	Al Resafa	Al Ameen	14	84		5
Baghdad	Al Resafa	Al Kamaliya	16	96		16
Baghdad	Al Resafa	Al Sadir City	4200	25200		62
Baghdad	Al Resafa	AL Sha'b	42	252		0
Baghdad	Al Resafa	Al Ubaidy	49	294		0
Baghdad	Al Resafa	Al Za'faraneyya	29	174		34
Baghdad	Al Resafa	As Sulaykh	118	708	105	0
Baghdad	Al Resafa	Baghdad Al Jadida	22	132		0
Baghdad	Al Resafa	Baladiat	34	204		0
Baghdad	Al Resafa	Banuk	1	6		0
Baghdad	Al Resafa	Beida	12	72		0
Baghdad	Al Resafa	Bob Al Sham	190	1140		0
Baghdad	Al Resafa	Diyala	2	12		2
Baghdad	Al Resafa	Hay Al Atibba'a	0	0		0
Baghdad	Al Resafa	Idrissi	6	36		0
Baghdad	Al Resafa	Jumhuriya	30	180		1
Baghdad	Al Resafa	Kamaliya	116	696	0	27
Baghdad	Al Resafa	Karada	20	120		0
Baghdad	Al Resafa	Keeylani	1	6		1
Baghdad	Al Resafa	Maghrib	7	42		0
Baghdad	Al Resafa	Mashtal	3	18		0
Baghdad	Al Resafa	Mustansirya	11	66		0
Baghdad	Al Resafa	Muthana Zayuna	40	240		0
Baghdad	Al Resafa	Neel	8	48		0
Baghdad	Al Resafa	Nidal	2	12		2
Baghdad	Al Resafa	Palastine St.	1	6		0
Baghdad	Al Resafa	Qahira	4	24		0
Baghdad	Al Resafa	Rabi	1	6		0
Baghdad	Al Resafa	Rasheed	5	30		0
Baghdad	Al Resafa	Riyadh	5	30		0
Baghdad	Al Resafa	Rusafa	2	12		0
Baghdad	Al Resafa	Rustumiya	1	6		0
Baghdad	Al Resafa	Saadoun	1	6		0

Table 3a. Number of returnee families by governorate and estimated total returnee population based on IOM / MoDM returnee monitoring and needs assessments by location (5 of 12)

Governorate	District	Location	Returnee families	Returnee population (*6)	Returnees from abroad / families	Number of interviewed families
Baghdad	Al Resafa	Shamasiya	12	72		0
Baghdad	Al Resafa	Shawra Wa Um Jidir	25	150		0
Baghdad	Al Resafa	Sheikh Umar	29	174		0
Baghdad	Al Resafa	Sindabad	1	6		0
Baghdad	Al Resafa	Sumer Al-Ghadier	2	12		0
Baghdad	Al Resafa	Tunis	1	6		0
Baghdad	Al Resafa	Waziriya	4	24		0
Baghdad	Al Resafa	Wehda	100	600		0
Baghdad	Karkh		15	90	2	1
Baghdad	Karkh	`Uwayrij	348	2088		41
Baghdad	Karkh	14 Ramadan	6	36		0
Baghdad	Karkh	Abo Disheer	60	360		0
Baghdad	Karkh	Adwaniyah	1000	6000	1	26
Baghdad	Karkh	Al Bayaa'	338	2028		0
Baghdad	Karkh	Al Dola'y	1	6		1
Baghdad	Karkh	Al Forat	50	300	1	35
Baghdad	Karkh	Al Ghazaliya	350	2100	350	8
Baghdad	Karkh	AL Khadra'a	5	30		5
Baghdad	Karkh	Al Salam	36	216		0
Baghdad	Karkh	Al Saydeya	4362	26172	2	42
Baghdad	Karkh	Al ShurtaH	121	726		0
Baghdad	Karkh	Al Yarmok	23	138	23	12
Baghdad	Karkh	Al-Ahnaf/Masabeeh	10	60		10
Baghdad	Karkh	Al-Ahnaf/Rikayah	200	1200		38
Baghdad	Karkh	Al-A'mel	173	1038		0
Baghdad	Karkh	Albo_A'itha	65	390		45
Baghdad	Karkh	Al-Qadissiyah	150	900		
Baghdad	Karkh	Ameriya	300	1800		33
Baghdad	Karkh	Andalus	11	66		8
Baghdad	Karkh	A'rab jboor	60	360		28
Baghdad	Karkh	Atifiya	1	6		0
Baghdad	Karkh	Dora	1200	7200		17
Baghdad	Karkh	Forat/Swaib	40	240		12
Baghdad	Karkh	Furat	17	102		0
Baghdad	Karkh	Hadar	21	126		0
Baghdad	Karkh	Harbiya/Huriya	217	1302	60	65
Baghdad	Karkh	Hateen	21	126		21
Baghdad	Karkh	Hay Al A'del	600	3600		10
Baghdad	Karkh	Hay Al Atiba'a	102	612		0
Baghdad	Karkh	Hay Al Jama'a	1170	7020	550	3
Baghdad	Karkh	Hay Al Jihad	832	4992	0	55
Baghdad	Karkh	Hey Dragh	55	330	14	14
Baghdad	Karkh	Hoor Rajab	930	5580		22
Baghdad	Karkh	Jaza'ir	1	6		12
Baghdad	Karkh	Jazeera	46	276		0
Baghdad	Karkh	Kadhimiya	223	1338		0
Baghdad	Karkh	Kadhimiyah	23	138		0
Baghdad	Karkh	Karkh	30	180		0
Baghdad	Karkh	Mansour	55	330	14	0
Baghdad	Karkh	Mutanabi	17	102	9	16
Baghdad	Karkh	Nur / Shoa'la	57	342	0	8
Baghdad	Karkh	Qadisiya	9	54	8	8
Baghdad	Karkh	Qarait Alabatta	135	810		13
Baghdad	Karkh	Rasheed	48	288		9
Baghdad	Karkh	Risalah	37	222	0	7
Baghdad	Karkh	Sabi'at	1	6		0
Baghdad	Karkh	Sahat Al-Shuhada'a	17	102		17
Baghdad	Karkh	Salhiya	10	60		0
Baghdad	Karkh	Salm	3	18		0
Baghdad	Karkh	Sheikh Marouf / Sheikh Bashar	650	3900	2	107
Baghdad	Karkh	Shoa'la	22	132		0
Baghdad	Karkh	Suq AlHadadeen	300	1800		17
Baghdad	Karkh	Um AL Jedeal	4	24		
Baghdad	Karkh	Washshash Village	14	84		6
Baghdad	Karkh	Zahra'	80	480		0
Baghdad	Karkh	Zubaida	27	162		0
Baghdad	Mada'in		100	600		0
Baghdad	Mada'in	Al - Wardiyah	206	1236		93
Baghdad	Mada'in	Al Madaane	5	30		0
Baghdad	Mada'in	Al Saheroon	31	186		31
Baghdad	Mada'in	Al Sahiroon	60	360		0
Baghdad	Mada'in	Al-A'boos	60	360		0
Baghdad	Mada'in	Al-Samadiya village	17	102		0
Baghdad	Mada'in	Hameedat village	90	540		0
Baghdad	Mada'in	Hay Al Wehdah	100	600		82
Baghdad	Mada'in	Hey Al-Montather	200	1200		0
Baghdad	Mada'in	Ja'ara/ Al-Hardaniya	2071	12426	0	155
Baghdad	Mada'in	Jisir	198	1188		0
Baghdad	Mada'in	Mada'in	9	54		9
Baghdad	Mada'in	Nahrawan	3	18		0
Baghdad	Mada'in	Qadissiya neighbourhood	250	1500		0
Baghdad	Mada'in	Riyadh	60	360		0
Baghdad	Mada'in	Salman Pak	37	222		0
Baghdad	Mada'in	Toaita	34	204		15
Baghdad	Mahmoudiya		20	120		20
Baghdad	Mahmoudiya	Abo Shama'a village	20	120		
Baghdad	Mahmoudiya	Al Latifiyah	15	90		15

Table 3a. Number of returnee families by governorate and estimated total returnee population based on IOM / MoDM returnee monitoring and needs assessments by location (6 of 12)

Governorate	District	Location	Returnee families	Returnee population (*6)	Returnees from abroad / families	Number of interviewed families
Baghdad	Mahmoudiya	Hay Murtatha	16	96	3	16
Baghdad	Mahmoudiya	Khamissiya village	87	522		
Baghdad	Mahmoudiya	Latifiya	676	4056		0
Baghdad	Mahmoudiya	Mahmudiya	110	660		0
Baghdad	Mahmoudiya	Momniyah village	150	900		
Baghdad	Mahmoudiya	Mustafa	2	12		0
Baghdad	Mahmoudiya	Qariat Al Alimeyeh	9	54		9
Baghdad	Mahmoudiya	Qariat Nabisheet	750	4500		35
Baghdad	Mahmoudiya	Ridwaniyah	2	12		0
Baghdad	Mahmoudiya	Yusufiya	10	60		10
Baghdad	Mahmoudiya	Zumbaraniyac village	109	654		
Baghdad	Taji	Hamamiyat	5	30		0
Baghdad	Taji	Sabi Al Bur	1996	11976	0	121
Baghdad	Taji	Tajidiyah	1	6		0
Basrah Total			500	3000	2	26
Basrah			4	24		0
Basrah	Abu Al-Khaseeb	Abu al Khasib	271	1626		1
Basrah	Abu Al-Khaseeb	Bab midan	19	114	0	2
Basrah	Abu Al-Khaseeb	Bab sulaiman	3	18		3
Basrah	Abu Al-Khaseeb	Gegor	12	72	0	2
Basrah	Abu Al-Khaseeb	Hamdan	3	18		1
Basrah	Al-Zubair	'Al Rashediya	20	120		0
Basrah	Al-Zubair	Al -Shemal Area	52	312		0
Basrah	Al-Zubair	Az Zubayr	3	18		3
Basrah	Basrah	Al Andolous	1	6		0
Basrah	Basrah	Al Hyyaniyah	2	12		2
Basrah	Basrah	Al Khaleej1	7	42	0	0
Basrah	Basrah	Al Khaleej4	4	24	0	0
Basrah	Basrah	Al Qabla	16	96	2	2
Basrah	Basrah	Al-meshraq al-qadeem	6	36		4
Basrah	Basrah	As-safat	1	6		0
Basrah	Basrah	Basrah	6	36		6
Basrah	Basrah	Khaleej	3	18		0
Basrah	Basrah	Kuzaiza	55	330		0
Basrah	Basrah	Shamshumeya	2	12		0
Basrah	Fao	Fao	10	60	0	0
Dahuk Total			3	18	0	0
Dahuk	Dahuk	Twon	3	18		0
Diyala Total			8779	52674	101	283
Diyala	Al-Khalis	Al Ghalbiya	27	162		3
Diyala	Al-Khalis	Al Hashmiyat	58	348		9
Diyala	Al-Khalis	Al Khalis	23	138		2
Diyala	Al-Khalis	Al Mawajid village	16	96		0
Diyala	Al-Khalis	Al Mujadad	128	768	28	0
Diyala	Al-Khalis	Al Said Village	52	312		0
Diyala	Al-Khalis	Al Salam	719	4314		53
Diyala	Al-Khalis	Al Salam/Al Klee'ayia Village	39	234		
Diyala	Al-Khalis	Al Salam/Al Tahona village	18	108		
Diyala	Al-Khalis	Al Salam/Albo Tu'ma village	49	294		
Diyala	Al-Khalis	Al Salam/Albu Nasir village	49	294		
Diyala	Al-Khalis	Al Salam/Haj Ali Village	27	162		

Table 3a. Number of returnee families by governorate and estimated total returnee population based on IOM / MoDM returnee monitoring and needs assessments by location (7 of 12)

Governorate	District	Location	Returnee families	Returnee population (*6)	Returnees from abroad / families	Number of interviewed families
Diyala	Al-Khalis	Al Salam/Hatim Al Jamil Village	61	366		
Diyala	Al-Khalis	AL Udham	17	102		0
Diyala	Al-Khalis	Al-Bedya village	22	132		0
Diyala	Al-Khalis	Al-Khalis	230	1380	5	0
Diyala	Al-Khalis	Al-Khwaylis village	138	828		0
Diyala	Al-Khalis	Al-Omal	23	138		0
Diyala	Al-Khalis	Al-Zahraa	32	192		0
Diyala	Al-Khalis	As Sayyid	52	312		0
Diyala	Al-Khalis	Hay Al-Bayader	27	162		0
Diyala	Al-Khalis	Hibhib	418	2508		24
Diyala	Al-Khalis	Jeezani Al Imam	12	72		0
Diyala	Al-Khalis	Raka	17	102		0
Diyala	Al-Khalis	Shway Al-Khayrat	17	102		0
Diyala	Al-Muqdadia	Al-Wajihya	0	0		0
Diyala	Al-Muqdadia	Abu Saydah	182	1092		5
Diyala	Al-Muqdadia	Al Baol village	67	402		0
Diyala	Al-Muqdadia	Al Bawadish	52	312		0
Diyala	Al-Muqdadia	Al Wajihyah	126	756		8
Diyala	Al-Muqdadia	Al-Askary	163	978		0
Diyala	Al-Muqdadia	Al-Atafya	45	270		0
Diyala	Al-Muqdadia	Al-Bazool village	134	804		0
Diyala	Al-Muqdadia	Al-Rishada	68	408		0
Diyala	Al-Muqdadia	Ba`aqubah	80	480		25
Diyala	Al-Muqdadia	Big Parawanah	263	1578		0
Diyala	Al-Muqdadia	Had Maksar	120	720		0
Diyala	Al-Muqdadia	Hay Al Assriy	230	1380		0
Diyala	Al-Muqdadia	Miqdadiya	8	48		8
Diyala	Al-Muqdadia	Qaryat al Chichan	36	216		0
Diyala	Al-Muqdadia	Qaryat Zaghiniyat al Kabir	23	138		0
Diyala	Al-Muqdadia	Qatun	5	30		5
Diyala	Al-Muqdadia	Rakkah	115	690		0
Diyala	Al-Muqdadia	Small Parawanah	147	882		0
Diyala	Al-Muqdadia	Tawakol village	132	792		0
Diyala	Baladrooz		24	144		
Diyala	Baladrooz	Al-Sewa'ed	19	114		
Diyala	Baladrooz	Balad Ruz	460	2760	2	5
Diyala	Baladrooz	Balad Ruz/Yousif Harami Village	1	6		
Diyala	Baladrooz	Kan`an	3	18		0
Diyala	Baladrooz	Kseerat	5	30	3	
Diyala	Baladrooz	Mandali	190	1140		2
Diyala	Baladrooz	Muhsin	6	36		0
Diyala	Baladrooz	Qazaneya	17	102		0
Diyala	Baladrooz	Yousif Haramiy	1	6		0
Diyala	Ba'quba		20	120		0
Diyala	Ba'quba	Al A'bara	443	2658		36
Diyala	Ba'quba	Al A'bara/Al Abara center	17	102		
Diyala	Ba'quba	Al A'bara/Al Ahaimer village	85	510		
Diyala	Ba'quba	Al A'bara/Al-Swamra village	22	132		
Diyala	Ba'quba	Al A'bara/Had Muksir	33	198		
Diyala	Ba'quba	Al A'bara/Little Zaghniya	23	138		
Diyala	Ba'quba	Al A'bara/R'aiya	116	696		
Diyala	Ba'quba	Al A'bara/Uboor Al Thany	5	30		
Diyala	Ba'quba	Al Bad'a	1	6		1
Diyala	Ba'quba	Al Gatoon	108	648		0
Diyala	Ba'quba	Al Mafraq	7	42		0
Diyala	Ba'quba	Al Mugjama'a Al Sina'aiy	24	144	1	0
Diyala	Ba'quba	Al Saraie	30	180	2	0
Diyala	Ba'quba	Al Tahreer	105	630		2
Diyala	Ba'quba	Al Tikya neighbourhood	21	126	4	0
Diyala	Ba'quba	Al-Anbaqiya	27	162		0
Diyala	Ba'quba	Al-Mualemin	48	288		0
Diyala	Ba'quba	Al-Mustafa	64	384		0
Diyala	Ba'quba	Al-Rahma	48	288		0
Diyala	Ba'quba	Al-Sada	76	456	6	0
Diyala	Ba'quba	Ba`qubah	23	138	2	23
Diyala	Ba'quba	Bani Sa`d	616	3696		29
Diyala	Ba'quba	Bani Sa`d/Al Karama	21	126		
Diyala	Ba'quba	Bani Sa`d/Hussein Al Hammadi Village	27	162		
Diyala	Ba'quba	Bani Sa`d/Sayid Awwad Village	42	252		
Diyala	Ba'quba	ba'quba	21	126		0
Diyala	Ba'quba	Ba'quba	23	138	1	0
Diyala	Ba'quba	Ba'quba	16	96		0
Diyala	Ba'quba	Bohroz	19	114		6
Diyala	Ba'quba	Bohroz/Al-Anbaqiya	27	162		

Table 3a. Number of returnee families by governorate and estimated total returnee population based on IOM / MoDM returnee monitoring and needs assessments by location (8 of 12)

Governorate	District	Location	Returnee families	Returnee population (*6)	Returnees from abroad / families	Number of interviewed families
Diyala	Ba'quba	Hay Al Amen	24	144		0
Diyala	Ba'quba	Hay Al-Amel	194	1164	6	0
Diyala	Ba'quba	Hay Al-Saray	28	168	2	0
Diyala	Ba'quba	Kan'an	22	132	10	22
Diyala	Ba'quba	Kan'an/uruba	15	90	9	
Diyala	Ba'quba	Khan al Bi'r	140	840		0
Diyala	Ba'quba	Khan Bay Sa'ad	140	840		0
Diyala	Ba'quba	Khan Lo'lo'a	9	54		0
Diyala	Ba'quba	Khirnat	4	24		0
Diyala	Ba'quba	Nahar Al-Hejea	50	300		0
Diyala	Ba'quba	Nahir Al Hijjiya	25	150	5	0
Diyala	Khanaqin		32	192	10	0
Diyala	Khanaqin	Al-Tabaj village	66	396		0
Diyala	Khanaqin	Dalli Abbas	2	12		2
Diyala	Khanaqin	Dawra	48	288		0
Diyala	Khanaqin	Jalawla'	19	114	2	0
Diyala	Khanaqin	Jalawla'	21	126		0
Diyala	Khanaqin	Jalawlah	472	2832	2	2
Diyala	Khanaqin	Khanaqin	23	138		0
Diyala	Khanaqin	Mansuriya	3	18		0
Diyala	Khanaqin	Muhammad [3]	13	78		0
Diyala	Khanaqin	Oyewn village	22	132		0
Diyala	Khanaqin	Sadiya	79	474	1	11
Diyala	Khanaqin	Said Ali	51	306		0
Diyala	Khanaqin	Uthman	27	162		0
Diyala	Khanaqin	Uyun Khshilat	53	318		0
Diyala	Khanaqin	Zarkosh [1]	23	138		0
Diyala	Qanaqeen	Zagrosh	23	138		0
Kerbala Total			298	1788	63	26
Kerbala	Ain Al-Tamur	Ain Tamur	18	108		0
Kerbala	Al-Hindiya	Al-Askari	4	24		0
Kerbala	Al-Hindiya	Al-Hindiya	25	150		0
Kerbala	Al-Hindiya	Al-Shuhda'a	18	108		0
Kerbala	Al-Hindiya	Al-Zahra'a	1	6		0
Kerbala	Al-Hindiya	Um Juo'anah	13	78		0
Kerbala	Al-Hindiya	Um-Alhwa	50	300		0
Kerbala	Kerbala		4	24	4	4
Kerbala	Kerbala	Al Mahdi	3	18	3	2
Kerbala	Kerbala	Al-Abbasiya	20	120	20	4
Kerbala	Kerbala	Al-Ghadir	3	18		0
Kerbala	Kerbala	Al-Naqeib	10	60		0
Kerbala	Kerbala	Basatein jaza' man al-a'meisheiah	1	6		1
Kerbala	Kerbala	Hay al-bena'a al-jabez	25	150	25	7
Kerbala	Kerbala	Hay al-hussain (mahlat 15)	31	186		0
Kerbala	Kerbala	Hay Al-Moa'limen	8	48	8	8
Kerbala	Kerbala	Kerbala	64	384	3	0
Missan Total			626	3756	305	78
Missan	Ali Al-Gharbi	Hai Al-Fakhreh	23	138	3	0
Missan	Ali Al-Gharbi	Hai Al-Zahra'a	18	108	12	0
Missan	Amara	Al Majidiya	5	30		0
Missan	Amara	Al Qahara	1	6		0
Missan	Amara	Al-Ghadeer	115	690	70	0
Missan	Amara	Amarah	78	468		78
Missan	Amara	Awashah	276	1656	200	0
Missan	Amara	Hai Al-Moalemeen	40	240	20	0
Missan	Amara	Hay Al Hussain Al Jadeed 2	1	6		0
Missan	Amara	Hay Al Mustafa	4	24		0
Missan	Amara	Hay Al Rabee'	3	18		0
Missan	Amara	Hay Al Rasool	59	354		0
Missan	Amara	Hay Al Wihda	1	6		0
Missan	Amara	Hay Dijla	2	12		0
Muthanna Total			64	384	56	27
Muthanna	Al Khidhir	Al-hay al-askary	1	6	1	0
Muthanna	Al Khidhir	Asry	1	6	1	0
Muthanna	Al-Rumaita		1	6	1	0
Muthanna	Al-Rumaita	Al Suhor	1	6	1	0
Muthanna	Al-Rumaita	Al Warka	1	6	1	1
Muthanna	Al-Rumaita	Al-jalaytah	2	12	2	1
Muthanna	Al-Rumaita	Hay Al Zahra'a	2	12	2	0
Muthanna	Al-Rumaita	Hay al-qushlah	1	6	1	1

Table 3a. Number of returnee families by governorate and estimated total returnee population based on IOM / MoDM returnee monitoring and needs assessments by location (9 of 12)

Governorate	District	Location	Returnee families	Returnee population (*6)	Returnees from abroad / families	Number of interviewed families
Muthanna	Al-Rumaitha	Hay al-shuhadaTa	3	18	3	1
Muthanna	Al-Rumaitha	Jalabta village	2	12	2	0
Muthanna	Al-Rumaitha	jazra	2	12	2	0
Muthanna	Al-Rumaitha	Mu'lemeen	1	6	1	0
Muthanna	Al-Rumaitha	Qeshla	1	6	1	0
Muthanna	Al-Rumaitha	Rumaitha	9	54	2	9
Muthanna	Al-Rumaitha	Sharqi	1	6	1	0
Muthanna	Al-Samawa	Al Dhubat neighborhood	2	12	2	0
Muthanna	Al-Samawa	Al Ghanem Village	1	6	1	0
Muthanna	Al-Samawa	Al Husayen neighborhood	1	6	1	0
Muthanna	Al-Samawa	Al Mu'lemeen	1	6	1	0
Muthanna	Al-Samawa	Al Nasur	1	6	1	0
Muthanna	Al-Samawa	Al Seeyagh	2	12	2	0
Muthanna	Al-Samawa	Al-gharbi al-qadem al-Cola	1	6	1	0
Muthanna	Al-Samawa	Al-hay al-jomhori	2	12	2	0
Muthanna	Al-Samawa	Al-haydariyah	1	6	1	0
Muthanna	Al-Samawa	Al-khazaiel wa al-siyagh	2	12	2	0
Muthanna	Al-Samawa	Al-sharqi al-qadem	3	18	2	0
Muthanna	Al-Samawa	Gharbee	1	6	1	0
Muthanna	Al-Samawa	Hay Al Resala	2	12	2	1
Muthanna	Al-Samawa	Samawah	14	84	14	13
Muthanna	Al-Samawa	Shuhada	1	6	1	0
Najaf Total			215	1290	119	45
Najaf	Al-Manathera	Al Mishkhab	14	84	14	3
Najaf	Kufa	Al Kufa	12	72		0
Najaf	Kufa	Al-Rshadiya	17	102	2	0
Najaf	Kufa	Al-saray	1	6	1	1
Najaf	Kufa	Hay `adalah 117	6	36	1	0
Najaf	Kufa	Hay al-`askary	1	6	1	1
Najaf	Kufa	Kinda	2	12	2	1
Najaf	Kufa	Taraf Al Saray	3	18	3	0
Najaf	Najaf	Al Ameer	2	12	2	0
Najaf	Najaf	Al Ghadeer	13	78	1	0
Najaf	Najaf	Al Karama Village	8	48	8	0
Najaf	Najaf	Al Qadissiya	9	54	9	0
Najaf	Najaf	Al Zahra	1	6	1	0
Najaf	Najaf	Aljadidah alrab`ah	3	18	3	3
Najaf	Najaf	Al-Jedayda	15	90	3	0
Najaf	Najaf	Al-Radhawiya	7	42	7	7
Najaf	Najaf	Ansar	5	30	5	0
Najaf	Najaf	Askary	14	84		0
Najaf	Najaf	Burag	5	30	5	0
Najaf	Najaf	Hawarah	5	30	5	0
Najaf	Najaf	Hay Al Adala Village	7	42	7	0
Najaf	Najaf	Hay Al Mu'limeen	2	12	2	0
Najaf	Najaf	Hay Al Shuhada'a	3	18	3	0
Najaf	Najaf	Hay aliskan	2	12	2	0
Najaf	Najaf	Husein	1	6	4	0
Najaf	Najaf	Jamaa	19	114	19	0
Najaf	Najaf	Makrama	3	18	3	0
Najaf	Najaf	Najaf	29	174		29
Najaf	Najaf	Radhaweya	3	18	3	0
Najaf	Najaf	wafa	3	18	3	0
Ninewa Total			1602	9612	9	548
Ninewa			2	12	0	0
Ninewa	Al-Hamdaniya	Salamiya	2	12		0
Ninewa	Mosul		4	24		0
Ninewa	Mosul	Abo Al-Ula	4	24	0	0
Ninewa	Mosul	Al-Dawasa	6	36	0	0
Ninewa	Mosul	Al-Nabi Sheet	7	42	0	0
Ninewa	Mosul	Al-Saah	8	48	0	0
Ninewa	Mosul	Al-Yarmook appartments	12	72		0
Ninewa	Mosul	Bab Jadeed	12	72	0	0
Ninewa	Mosul	Badush	4	24		2
Ninewa	Mosul	Daka Barka	5	30	0	0

Table 3a. Number of returnee families by governorate and estimated total returnee population based on IOM / MoDM returnee monitoring and needs assessments by location (10 of 12)

Governorate	District	Location	Returnee families	Returnee population (*6)	Returnees from abroad / families	Number of interviewed families
Ninewa	Mosul	Hay 17 July	3	18	0	0
Ninewa	Mosul	Hay Al Andalus	4	24		0
Ninewa	Mosul	Hay Al Arabiy	10	60		5
Ninewa	Mosul	Hay Al Baladiyat	4	24		0
Ninewa	Mosul	Hay Al Farooq	7	42		0
Ninewa	Mosul	Hay Al Mansour	3	18		0
Ninewa	Mosul	Hay Al Masarif	1	6		0
Ninewa	Mosul	Hay Al Medan	9	54		0
Ninewa	Mosul	Hay Al Muthana	2	12		0
Ninewa	Mosul	Hay Al Refa'y	3	18		0
Ninewa	Mosul	Hay Al Sarchkhana	2	12		0
Ninewa	Mosul	Hay Al Sedeeq	5	30		0
Ninewa	Mosul	Hay Al Shifa'	5	30		0
Ninewa	Mosul	Hay Al Sukar	7	42		0
Ninewa	Mosul	Hay Al Ugaidat	7	42		0
Ninewa	Mosul	Hay Al Zajeely	5	30		0
Ninewa	Mosul	Hay Al-Najar	3	18	0	0
Ninewa	Mosul	Hay Al-Yarmook	7	42		0
Ninewa	Mosul	Hay Bab Al beath	3	18		0
Ninewa	Mosul	Hay Khazraj	3	18		0
Ninewa	Mosul	Hay Ras Ilcoor	5	30		0
Ninewa	Mosul	Khan	2	12		2
Ninewa	Mosul	Mosul	125	750		125
Ninewa	Mosul	Mosul Jadida	3	18	0	2
Ninewa	Mosul	Muhalabiya	14	84		0
Ninewa	Mosul	Muhalabiya	14	84	0	0
Ninewa	Mosul	Ras Al-Jada	1	6		0
Ninewa	Mosul	Ras Al-Jada	2	12	0	0
Ninewa	Mosul	Sad Al-Musil	5	30		0
Ninewa	Sinjar	Sinjar	1	6		1
Ninewa	Telafar	Al Ayadhiya	5	30	0	0
Ninewa	Telafar	Al Bawary street	1	6		0
Ninewa	Telafar	Al Nakhwa village	4	24	0	0
Ninewa	Telafar	Al Noor	18	108	0	0
Ninewa	Telafar	Al Sa'ad	3	18	0	0
Ninewa	Telafar	Al Ulwiya village	11	66		0
Ninewa	Telafar	Al-Baath	1	6	0	0
Ninewa	Telafar	Al-Chalabi	3	18	0	0
Ninewa	Telafar	Al-Elwya Village	11	66	0	0
Ninewa	Telafar	Al-Intessar	2	12	0	0
Ninewa	Telafar	Al-Kefaah	3	18		0
Ninewa	Telafar	Al-Kefah	14	84	0	0
Ninewa	Telafar	Al-Khathraa	17	102	0	0
Ninewa	Telafar	Al-Oruba	96	576		0
Ninewa	Telafar	Al-Qala	1	6		0
Ninewa	Telafar	Al-Saad	3	18		0
Ninewa	Telafar	Al-Saray	1	6		0
Ninewa	Telafar	Al-Taleaa	5	30		0
Ninewa	Telafar	Different areas	15	90	0	0
Ninewa	Telafar	Different areas	18	108	0	0
Ninewa	Telafar	Different areas	19	114	0	0
Ninewa	Telafar	Different areas	20	120	0	0
Ninewa	Telafar	Different areas	21	126	0	0
Ninewa	Telafar	Different areas	26	156	0	0
Ninewa	Telafar	Different areas	27	162	0	0
Ninewa	Telafar	Different areas	29	174	0	0
Ninewa	Telafar	Different areas	30	180	0	0
Ninewa	Telafar	Ean Talawy	1	6		0
Ninewa	Telafar	Ein Talawee Village	1	6		0
Ninewa	Telafar	Hay Al Mathlomeen	4	24		0
Ninewa	Telafar	Hay Al Mathlomeen	4	24	0	0
Ninewa	Telafar	Hay Al Mualemeen	11	66		0
Ninewa	Telafar	Hay Al Mualemeen	11	66	0	0
Ninewa	Telafar	Hay Al Muthana	4	24		4
Ninewa	Telafar	Hay Al Muthana	7	42		0
Ninewa	Telafar	Hay Al Muthana	21	126		0
Ninewa	Telafar	Hay Al Naser	6	36		0
Ninewa	Telafar	Hay Al Qadissiya	14	84		0
Ninewa	Telafar	Hay Al Rabee'	3	18		0
Ninewa	Telafar	Hay Al Rahma	5	30		0
Ninewa	Telafar	Hay Al Salam	53	318	9	21
Ninewa	Telafar	Hay Al Saray	10	60		1
Ninewa	Telafar	Hay Al Talee'a	13	78	0	0
Ninewa	Telafar	Hay Al Uroba	28	168		24

Table 3a. Number of returnee families by governorate and estimated total returnee population based on IOM / MoDM returnee monitoring and needs assessments by location (11 of 12)

Governorate	District	Location	Returnee families	Returnee population (*6)	Returnees from abroad / families	Number of interviewed families
Ninewa	Telafar	Hay Al Wihda	9	54		0
Ninewa	Telafar	Hay Al Wihda	9	54	0	0
Ninewa	Telafar	Hay Al-Askari	4	24		0
Ninewa	Telafar	Hay Hasankoy	27	162		5
Ninewa	Telafar	Hay Hassan Kody	3	18		1
Ninewa	Telafar	Naim Hassun	1	6		0
Ninewa	Telafar	Qadisiya	31	186		14
Ninewa	Telafar	Rabeea	17	102		4
Ninewa	Telafar	Tal Nasir	29	174		0
Ninewa	Telafar	Talafar	484	2904		330
Ninewa	Telafar	Talafar/Al Rahma village	15	90	0	
Ninewa	Telafar	Talafar/Different areas	20	120	0	
Ninewa	Telafar	Talafar/Hay Al Qal'a	1	6	0	
Ninewa	Telafar	Wailiya	11	66	0	0
Ninewa	Telafar	Zummar	10	60		7
Qadissiya Total			44	264	10	0
Qadissiya	Al-Shamiya	Hay al-aaskary	20	120	10	0
Qadissiya	Diwaniya	City centre/Nahdha	24	144		0
Salah al-Din Total			191	1146	67	8
Salah al-Din	Al-Daur	Al Door	10	60	10	1
Salah al-Din	Baiji		8	48	2	0
Salah al-Din	Baiji	Hay Al Asry	14	84	10	1
Salah al-Din	Balad	Al Mu'almeen Quarter	37	222	9	0
Salah al-Din	Balad	Al Shuhada' quarter	26	156	13	0
Salah al-Din	Samarra	Al-thubat-2	0	0		0
Salah al-Din	Samarra	Akatool	0	0		0
Salah al-Din	Samarra	Al-Jbeeriya Al-Thaniya	0	0		0
Salah al-Din	Samarra	AL-maitasem	1	6		0
Salah al-Din	Samarra	Al-Qadisiya	9	54	5	0
Salah al-Din	Samarra	Armusheea	10	60		0
Salah al-Din	Samarra	Hiy Al-Sakak	0	0		
Salah al-Din	Samarra	Hiy-Alzriay	2	12		1
Salah al-Din	Samarra	khathra'a	0	0		0
Salah al-Din	Samarra		69	414	13	2
Salah al-Din	Tikrit	Hay Al Asry	3	18	3	0
Salah al-Din	Tikrit	Tikrit	2	12	2	3
Tameem Total			620	3720	231	65
Tameem	Al-Hawiga	Al-Abassia	2	12		3
Tameem	Al-Hawiga	Al-abbasi	2	12		2
Tameem	Al-Hawiga	Al-abbasi/Al-Khalidia	45	270		
Tameem	Al-Hawiga	Albo-Salih	22	132		0
Tameem	Al-Hawiga	Al-Shahria	30	180		1
Tameem	Al-Hawiga	Ar Riyad	22	132	0	1
Tameem	Al-Hawiga	Ghiryab sufla	22	132	0	0
Tameem	Al-Hawiga	Hawdh 6	8	48	0	0
Tameem	Al-Hawiga	Haweeja	1	6		1
Tameem	Al-Hawiga	Shajara	35	210	0	0
Tameem	Daquq	Abd Allah Al Rasheed village	18	108	0	0
Tameem	Daquq	Daquq	1	6		5
Tameem	Kirkuk	1- Athar	18	108	18	0
Tameem	Kirkuk	Al-Askari	8	48	0	0
Tameem	Kirkuk	Al-Asra Wal mafkodin	20	120	20	0
Tameem	Kirkuk	Al-Nassir 1	4	24	4	0
Tameem	Kirkuk	Al-Thebbat	9	54	9	0

Table 3a. Number of returnee families by governorate and estimated total returnee population based on IOM / MoDM returnee monitoring and needs assessments by location (12 of 12)

Governorate	District	Location	Returnee families	Returnee population (*6)	Returnees from abroad / families	Number of interviewed families
Tameem	Kirkuk	Baghdad way	8	48	8	0
Tameem	Kirkuk	Ghreer village	13	78		0
Tameem	Kirkuk	Gurnatah	28	168	18	0
Tameem	Kirkuk	Hay Al Mas	24	144	24	1
Tameem	Kirkuk	Hay Al-Urooba	4	24	4	0
Tameem	Kirkuk	Hay Arafa	50	300	50	1
Tameem	Kirkuk	Kawaz village	51	306		0
Tameem	Kirkuk	Khalaf Al Nu'aimy village	2	12	2	0
Tameem	Kirkuk	Kirkuk	79	474	4	43
Tameem	Kirkuk	Qazan Sufla	22	132	0	0
Tameem	Kirkuk	Shurija	10	60	10	1
Tameem	Kirkuk	Tappa kur lower	2	12		2
Tameem	Kirkuk	Tiseen	60	360	60	4
Thi-Qar Total			108	648	33	0
Thi-Qar	Al-Rifa'i	AL-Ameer	15	90	4	0
Thi-Qar	Al-Rifa'i	AL-Askari	8	48	8	0
Thi-Qar	Al-Rifa'i	AL-Moalemeen	8	48	2	0
Thi-Qar	Al-Rifa'i	AL-Omaal	5	30	1	0
Thi-Qar	Al-Rifa'i	Hay al-karamah	12	72	6	0
Thi-Qar	Al-Rifa'i	Hay al-zahra'a	15	90	8	0
Thi-Qar	Nassriya	Al Sharqiya	8	48	2	0
Thi-Qar	Nassriya	Al-Khadhraa Quarter	1	6		0
Thi-Qar	Nassriya	AL-Salba	3	18		0
Thi-Qar	Nassriya	Al-salhiyah al-'ola	4	24		0
Thi-Qar	Nassriya	Al-saray	15	90	2	0
Thi-Qar	Nassriya	Aredo	4	24		0
Thi-Qar	Nassriya	Summerr	3	18		0
Thi-Qar	Nassriya	Ur	3	18		0
Thi-Qar	Nassriya	Ur-2	4	24		0
Wassit Total			123	738	33	6
Wassit	Al-Hai	Al Muwaffaqiyah	1	6		1
Wassit	Al-Hai	Al-sha'ab	1	6		1
Wassit	Al-Hai	Hai Al-moalemeen Alawal	6	36	6	0
Wassit	Al-Na'maniya	Al Noamaniya	1	6		1
Wassit	Al-Na'maniya	Al-Magles Al-Baldei	4	24	4	0
Wassit	Al-Na'maniya	Hai Algameiah	1	6	1	0
Wassit	Al-Suwaira	Al-Sayafia'a	6	36		0
Wassit	Al-Suwaira	Al-Shijara'a	11	66		0
Wassit	Al-Suwaira	Diwaniya Al Karbea	42	252		0
Wassit	Al-Suwaira	Diwaniya Al Shrqea	18	108		0
Wassit	Kut	Hai Al-Emam Ali	10	60	10	0
Wassit	Kut	Hai Tmouz	10	60	10	0
Wassit	Kut	Hay al-damok	1	6	1	1
Wassit	Kut	Hay al-jihad	7	42		1
Wassit	Kut	Kut	1	6	1	1
Wassit	Kut	Markaz al-falahiyah	3	18		0

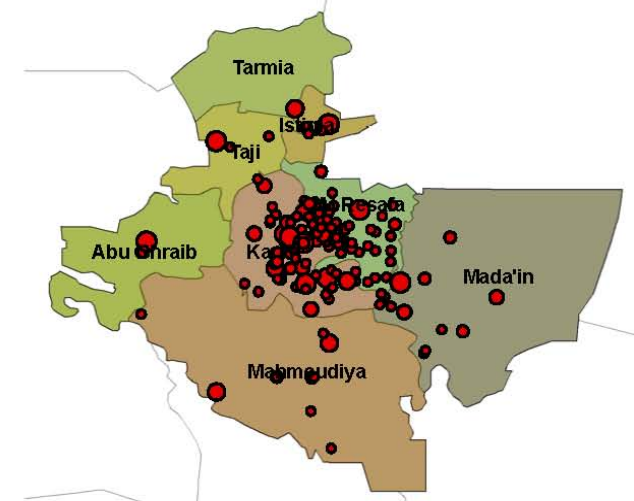
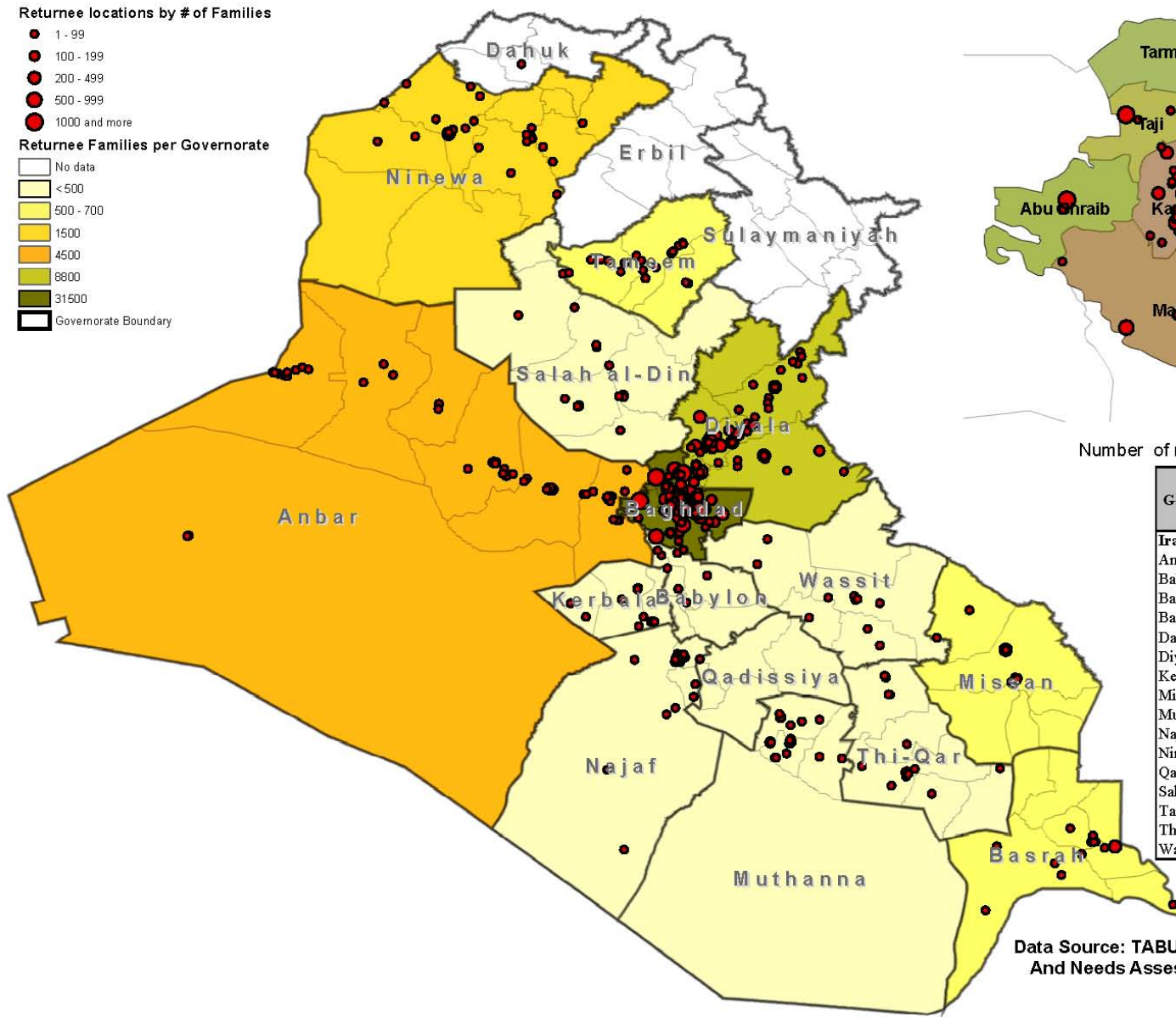

Map 1a: Returnee locations

Iraq - Returnee Families and Locations per Governorate March 2009

Returnee locations by # of Families



Returnee Families per Governorate



Number of returnees and locations by Governorate

Governorate	Returnee families	Returnee population (#6)	Number of Locations
Iraq	49464	296598	765
Anbar	4536	27192	177
Babylon	258	1548	22
Baghdad	31497	189156	159
Basrah	500	3000	21
Dahuk	3	18	1
Diyala	8779	52674	114
Kerbala	298	1788	17
Missan	626	3756	14
Muthanna	64	384	30
Najaf	215	1290	30
Ninewa	1602	9276	100
Qadissiya	44	264	2
Salah al-Din	191	1146	17
Tameem	620	3720	30
Thi-Qar	108	648	15
Wassit	123	738	16

Data Source: TABULATION REPORT, Returnee Monitoring And Needs Assessments, IOM/MoDM, Baghdad March 2009

ANNEX 2 – Returnee Household interview form

IOM Monitoring Rapid Assessment Form – RETURNEES (since February 2006) – Families

Identification:									
Form Reference No		Date	DD	MM	YY	Interviewer Initials			
Category: <input type="checkbox"/> 1. IDP returnee (within Iraq) <input type="checkbox"/> 2. Refugee returnee (from abroad) Current location of identified returnee									
Governorate	District	Sub district	Village / Town / Neighborhood	Lat N	Long E	Location Description			
Current Location Description – address details									
Q. Has the family returned to:		<input type="checkbox"/> 1. Their original house <input type="checkbox"/> 2. Not the original house but the original neighborhood							
Date of Displacement and Return:									
Q1. Month and year when the family LEFT current place (origin area)?		MM	YY	Q2. Month and year when the family RETURNED to current place (area)?		MM	YY		
From where did the family return to current location?									
Governorate / Country	District	Sub district	Village / Town	Lat N	Long E	Location Description			
Family members:				Head of the Household					
Age	Total	<1	1 – 5	6 – 17	18 - 59	60+	Age HoH	Sex HoH	Working
Male							<input type="checkbox"/> M <input type="checkbox"/> F	<input type="checkbox"/> Yes <input type="checkbox"/> No	
Female							With spouse	Able to work	Occupation
Total							<input type="checkbox"/> Yes <input type="checkbox"/> No	<input type="checkbox"/> Yes <input type="checkbox"/> No	
Ethnicity / religion of monitored family/group:									
Ethnicity	If other specify:	Religion	If other specify:	All family members returned?					
1. Arab <input type="checkbox"/> 5. Chaldean <input type="checkbox"/> 2. Kurd <input type="checkbox"/> 6. Armenian <input type="checkbox"/> 3. Turkmen <input type="checkbox"/> 7. Other <input type="checkbox"/> 4. Assyrian <input type="checkbox"/>		1. Shia Muslim <input type="checkbox"/> 2. Sunni Muslim <input type="checkbox"/> 3. Christian <input type="checkbox"/> 4. Yazidi <input type="checkbox"/>	5. Jewish <input type="checkbox"/> 6. Sabeian – Mandeian <input type="checkbox"/> 7. Other <input type="checkbox"/>	<input type="checkbox"/> Yes <input type="checkbox"/> No If no, how many left behind?					
Return reasons:									
Q. Why did the family made decision to return?	1. <input type="checkbox"/> Improved security in origin area 2. <input type="checkbox"/> Very difficult conditions in displacement 3. <input type="checkbox"/> Benefits from returnee payments 4. <input type="checkbox"/> Reasons 1 and 2 5. <input type="checkbox"/> Reasons 1 and 3 6. <input type="checkbox"/> Reasons 2 and 3 7. <input type="checkbox"/> All 3 reasons above 8. <input type="checkbox"/> Other	Q. Specify return reason:							
If the family RETURNED from ABROAD:									
Q. Why did the family made decision to return?	1. <input type="checkbox"/> Could no longer afford to stay in the host country 2. <input type="checkbox"/> Problems to regularize status 3. <input type="checkbox"/> Incentives (Payments) provided by Iraq gov. or host country 4. <input type="checkbox"/> Forced to return from host country 5. <input type="checkbox"/> Other	Q. Specify return reason:							
Reason for original displacement:									
Q. Why did family FLEE place of residence before (Multiple Answer):	1. <input type="checkbox"/> Forced displacement from property 2. <input type="checkbox"/> Armed conflict 3. <input type="checkbox"/> Generalized violence 4. <input type="checkbox"/> Direct threats to life 5. <input type="checkbox"/> Left out of fear 6. <input type="checkbox"/> Ethnic/religious/political discrimination 7. <input type="checkbox"/> Other Specify MAIN reason No:	Q. Specify if OTHER reason:							

Property:

Q. Is the family able to access and use its property? <input type="checkbox"/> Yes <input type="checkbox"/> No	Non-movable property (house / land) 1. <input type="checkbox"/> Completely destroyed 2. <input type="checkbox"/> Partially destroyed 3. <input type="checkbox"/> Occupied by others 4. <input type="checkbox"/> Accessible and in good condition	Movable property (car / furniture) 1. <input type="checkbox"/> Lost / stolen (do not have it now) 2. <input type="checkbox"/> Used by family during displacement (do not have it now) 3. <input type="checkbox"/> Have it still
--	---	---

Q. If NON movable property is occupied by others: 1. Insurgents / militia 2. IDPs 3. Government 4. Military

Property details and remarks

Housing and infrastructure:

Q. Housing and tenure status:	1. <input type="checkbox"/> Own house good condition 2. <input type="checkbox"/> Own house bad condition 3. <input type="checkbox"/> Neighbor / friend / relatives house 4. <input type="checkbox"/> Improvised shelter on own land 5. <input type="checkbox"/> Improvised shelter on others land 6. <input type="checkbox"/> Renting 7. <input type="checkbox"/> Other	Q. Specify if Other (what?):	<div style="border: 1px solid black; height: 60px;"></div>
--------------------------------------	---	-------------------------------------	--

Housing details and remarks

Q. What is the main water source for the FAMILY?	1. Public wells <input type="checkbox"/> 2. Water tanks/trucks <input type="checkbox"/> 3. Municipal water / pipe grid <input type="checkbox"/> 4. Open / broken pipe <input type="checkbox"/> 5. Rivers, streams or lakes <input type="checkbox"/> 6. Private well <input type="checkbox"/> 7. Other <input type="checkbox"/>	Q. Do you have enough water for your needs? <input type="checkbox"/> Yes <input type="checkbox"/> No	Water supply details (Multiple Answer) 1. Very far (more than 500m) <input type="checkbox"/> 2. In the house <input type="checkbox"/> 3. No storage capacity <input type="checkbox"/> 4. No problems <input type="checkbox"/>
---	--	--	--

Water supply details and remarks

Q. Do you have electricity?(Multi)	1. Yes public <input type="checkbox"/> 2. Yes private generator <input type="checkbox"/> 3. Not at all <input type="checkbox"/>	Q. How many hours per day is public electricity available? h	Q. Is fuel available in your place? <input type="checkbox"/> Yes <input type="checkbox"/> No	Q. Can you afford the fuel you need? <input type="checkbox"/> Yes <input type="checkbox"/> No
---	---	---	--	---

Electricity / fuel supply details and remarks

Access to organized **governmental** support:

Q. Do you have access to PDS food rations since you returned?	1. Yes regular <input type="checkbox"/> 2. Yes, not regular <input type="checkbox"/> 3. Not at all <input type="checkbox"/>	Q. Did you register and apply for the government grant for returnees? <input type="checkbox"/> Yes <input type="checkbox"/> No	Q. Did you receive the government grant for returnees? <input type="checkbox"/> Yes <input type="checkbox"/> No
--	---	--	---

Q. Do you have a valid PDS card for this location (regardless of whether receiving or not)	1. <input type="checkbox"/> Yes 2. <input type="checkbox"/> No
Q. Did you receive other assistance (not PDS, and not returnee grant) aid from local authority?	1. <input type="checkbox"/> Yes 2. <input type="checkbox"/> No Specify:

PDS and returnee grants details and remarks

Other support (humanitarian, religious organization, spontaneous from neighbors):

Q. Has the family received assistance (other than PDS and Government grant) since return?	1. Relatives <input type="checkbox"/> 2. Neighbors <input type="checkbox"/> 3. Religious groups <input type="checkbox"/>	Other assistance details	<div style="border: 1px solid black; height: 40px;"></div>
--	--	---------------------------------	--

Sources of assistance:	4. Humanitarian organizations <input type="checkbox"/> 5. Not at all <input type="checkbox"/> 6. Military <input type="checkbox"/> 7. Militia/Insurgents <input type="checkbox"/> 8. Other <input type="checkbox"/>		
------------------------	---	--	--

Education:

Q. Do all your school age children attend school? <i>(school age 6 to 15 years old – primary & intermediate)</i>	1. Yes <input type="checkbox"/> 2. Only some <input type="checkbox"/> 3. None of them <input type="checkbox"/> 4. Have no school children <input type="checkbox"/>	If 2 or 3, why?	
--	---	------------------------	--

Education details and remarks, if not attending school why?

Health:

Q. Does the family have access to health services?	<input type="checkbox"/> Yes <input type="checkbox"/> No	If NO Why?	
---	--	-------------------	--

Q. Does the family have members of the household who are chronically ill or disabled?	1. Yes <input type="checkbox"/> - #:	2. <input type="checkbox"/> No
--	--------------------------------------	--------------------------------

Q. Does the family have access to MEDICINES locally?	<input type="checkbox"/> Yes <input type="checkbox"/> No	If NO Why?	
---	--	-------------------	--

Security (personal feeling):

Q. Do you feel safe in your current location (since return)?	1. Yes all the time <input type="checkbox"/> 2. Yes sometimes <input type="checkbox"/> 3. Do not feel safe <input type="checkbox"/>	If 2 or 3, Why?	
---	---	------------------------	--

Needs:

Item	Ranking (1 -3) top 3 only	Details	Item	Ranking (1 -3) top 3 only	Details
<input type="checkbox"/> Water			<input type="checkbox"/> Shelter		
<input type="checkbox"/> Food			<input type="checkbox"/> Education		
<input type="checkbox"/> Health			<input type="checkbox"/> Access to work		
<input type="checkbox"/> Sanitation			<input type="checkbox"/> Legal help		
<input type="checkbox"/> Hygiene			<input type="checkbox"/> Fuel		
<input type="checkbox"/> NFI			<input type="checkbox"/> Other (specify)		

Needs details and remarks / additional

If family agrees please write the PDS card number:

PDS card number		Governorate of PDS issuing	
-----------------	--	----------------------------	--