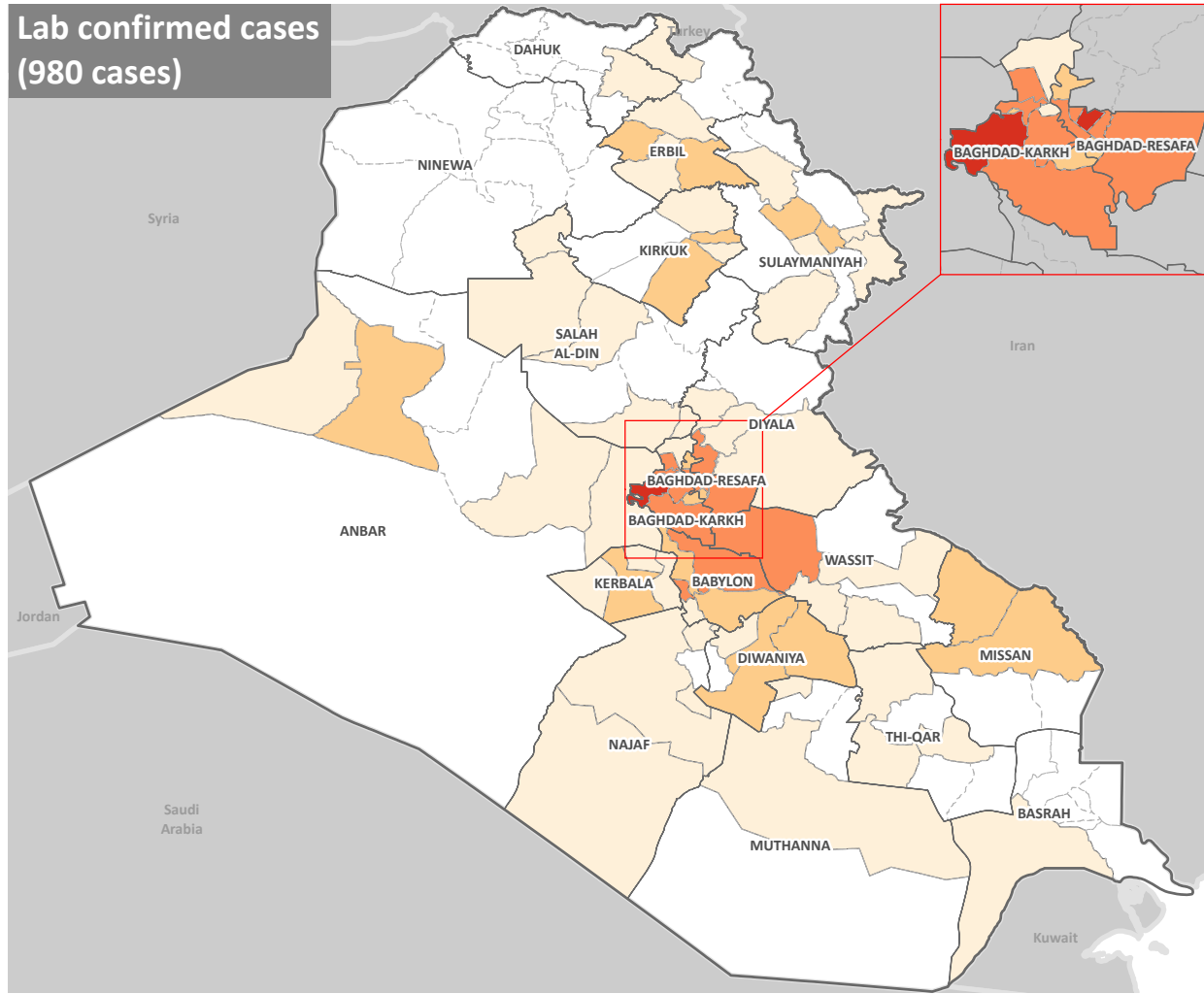
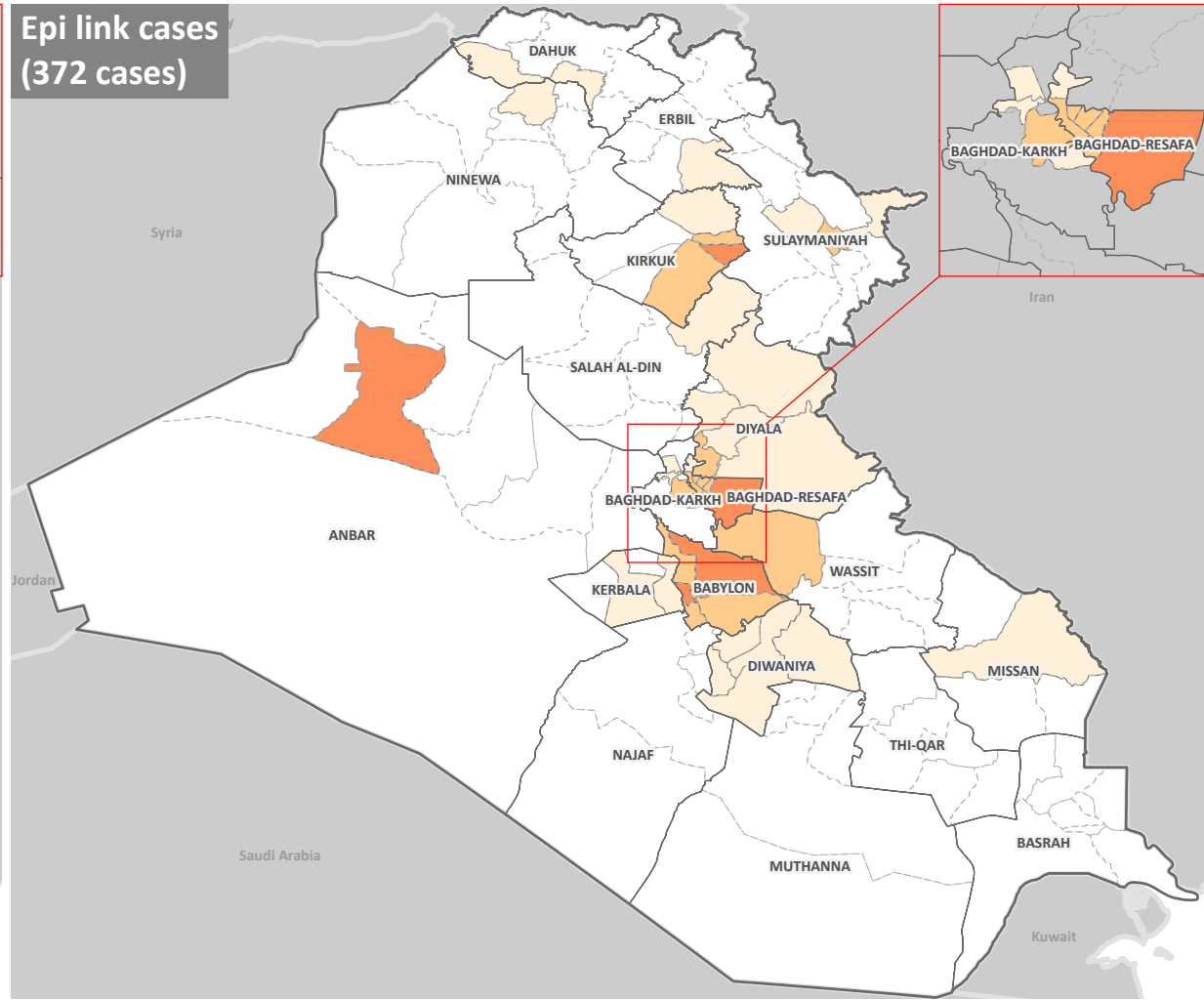




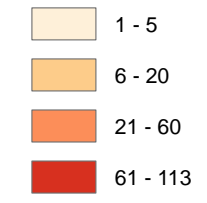
## Lab confirmed cases (980 cases)



## Epi link cases (372 cases)



### Number of Cases



--- Health District  
 — Health Governorate

### Description

Map is focusing on describing the measles epidemic situation in each health district of Iraq according to cases status, for the first 8 months of 2015.

### Disclaimer

The boundaries and names shown and the designations used on this map do not imply the expression of any opinion whatsoever on the part of the World Health Organization concerning the legal status of any country, territory, city or area or of its authorities, or concerning the delimitation of its frontiers or boundaries.

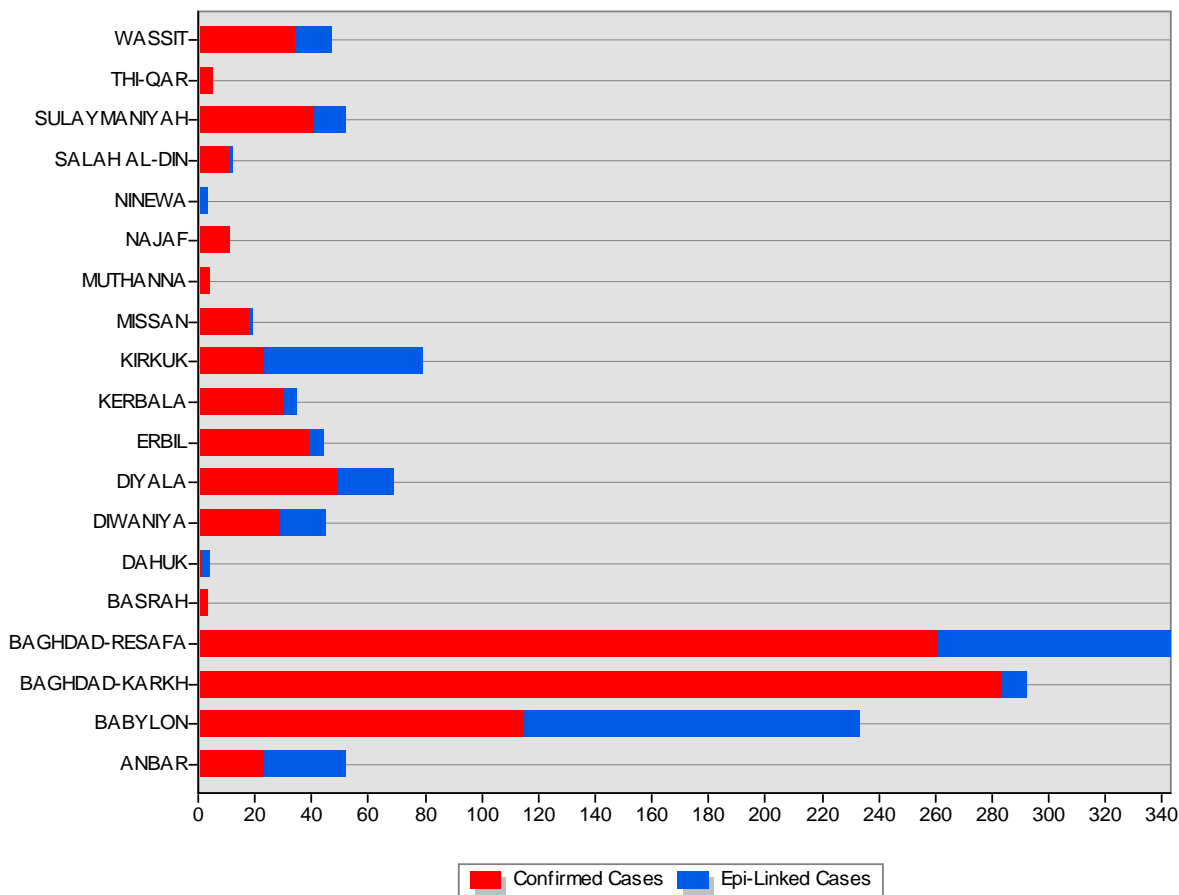
In no event shall the World Health Organization be liable for damages arising from the use of this map

© WHO 2015. All rights reserved.

Data source date: August-15  
 Production date: 23-Aug-15  
 Document Name: WHO\_IRQ\_MEAS\_2015\_A3\_230815  
 Map size: A3  
 Source dataset: WHO/MoH  
 Source of the layer: ESRI, OCHA  
 GLIDE number: OT-2014-000074-IRQ  
 Security level: Public  
 Online resources: <https://www.humanitarianresponse.info>

For farther information please contact to:  
[hussains@who.int](mailto:hussains@who.int)  
[emacoirqm@who.int](mailto:emacoirqm@who.int)

### Measles Cases by Governorate



### Number of Cases (Lab Confirmed + Epi-link) by Age Group

