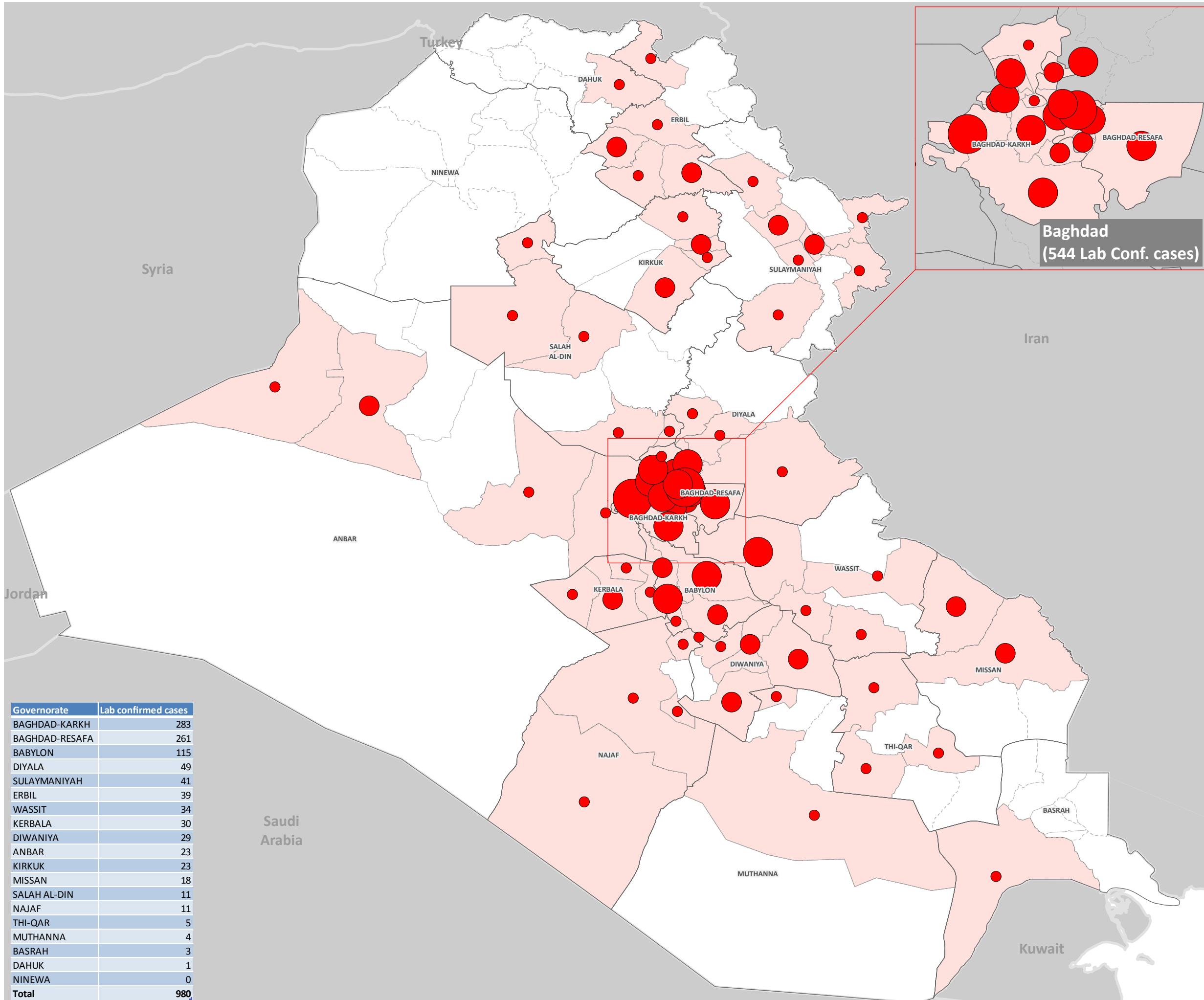
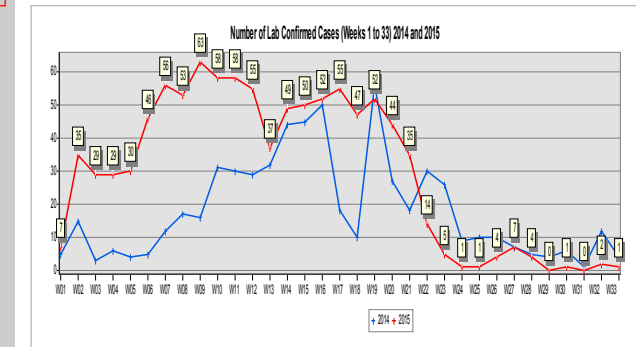
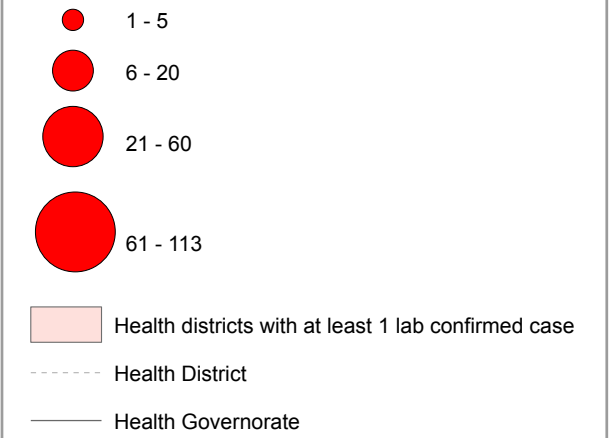


# IRAQ: Lab Confirmed Measles Cases by Districts (Reporting Period: week 1 to week 33, 2015)



### Lab Confirmed Measles Cases



**Description**

The map is focusing on describing the number of lab confirmed cases in each health district.

The graph shows the progress by week (January to July) comparing distribution of confirmed cases in 2015 and 2014.

**Disclaimer:**

The boundaries and names shown and the designations used on this map do not imply the expression of any opinion whatsoever on the part of the World Health Organization concerning the legal status of any country, territory, city or area or of its authorities, or concerning the delimitation of its frontiers or boundaries.

In no event shall the World Health Organization be liable for damages arising from the use of this map

© WHO 2015. All rights reserved.

Data source date: August 2015  
 Production date: 23-Aug-15  
 Document Name: WHO\_IRQ\_MEAS\_CONFCASES\_W33\_A3\_230815  
 Map size: A3  
 Source dataset: WHO/MoH  
 Source of the layer: ESRI, OCHA  
 GLIDE number: OT-2014-000074-IRQ  
 Security level: Public  
 Online resources: <https://www.humanitarianresponse.info>

For further information please contact to:  
 hussains@who.int  
 emacoirqim@who.int

Governorate	Lab confirmed cases
BAGHDAD-KARKH	283
BAGHDAD-RESAFA	261
BABYLON	115
DIYALA	49
SULAYMANIYAH	41
ERBIL	39
WASSIT	34
KERBALA	30
DIWANIYA	29
ANBAR	23
KIRKUK	23
MISSAN	18
SALAH AL-DIN	11
NAJAF	11
THI-QAR	5
MUTHANNA	4
BASRAH	3
DAHUK	1
NINEWA	0
<b>Total</b>	<b>980</b>

